

#38-30-28

Name: Scott Covered Bridge

Location: T 424 Center Township

UTM: Zone 17 N 4415280 E 557640 Acreage: .03

Owner: Greene Co

$(41' + 20) + (15 + 10) =$

$61' \times 25 = 1525$

Stream: Ten Mile Creek

Truss Type: Queenpost

Builder: William Lang of Bristoria

Year: 1885

$= .03$

End Post to

End Post Length: 41'

Clearance: 11'

Road Surface

Width: $\surd(15')$

Load:

Distinguishing

Features: Scott Covered Bridge has vertical plank siding, a gable roof covered with raised seam tin and abutments of cut stone blocks.

Condition: fair

G3. Name: Scott Covered Bridge (#38-30-28)

Stream: Ten Mile Creek

Truss Type: Queenpost

Builder: William Lang of Bristoria

Year: 1885

End Post Length: 41'

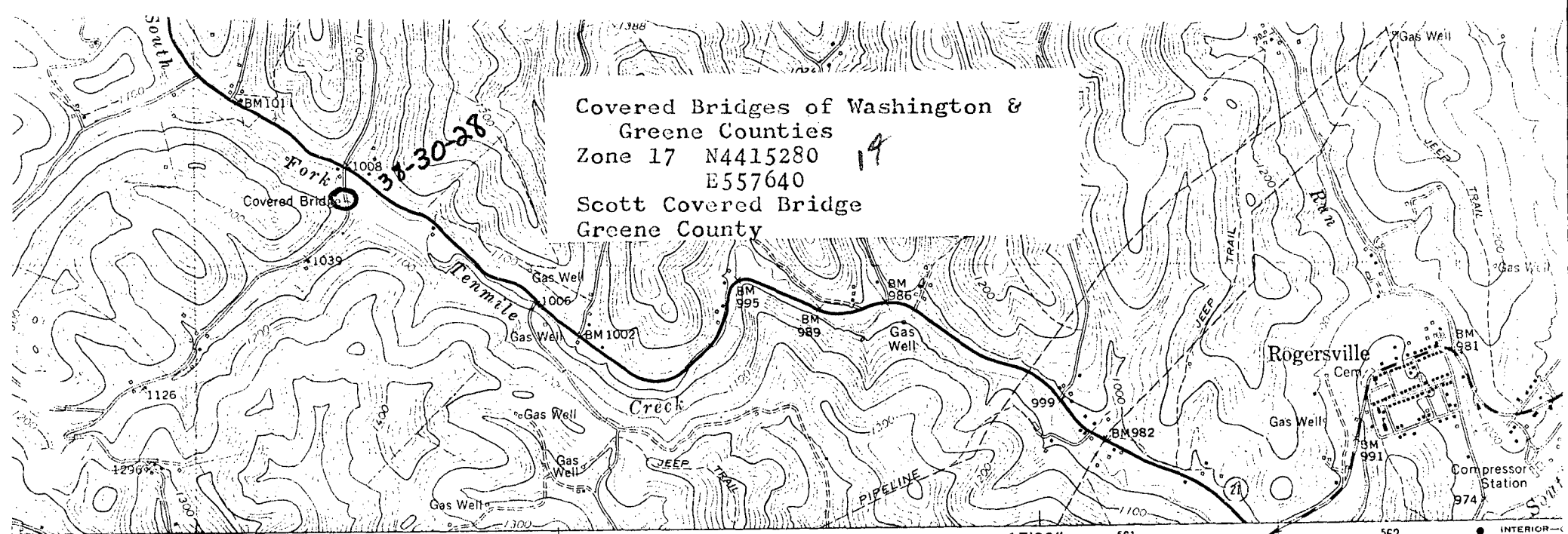
Road Surface Width: 15'

Clearance: 11'

Distinguishing Features: Scott Covered Bridge has vertical plank siding, a gable roof covered with raised seam tin and abutments of cut stone blocks.

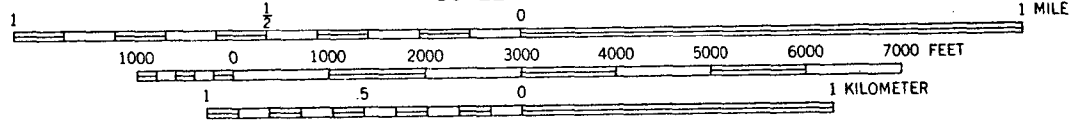
Condition: Fair

Covered Bridges of Washington &
Greene Counties
Zone 17 N4415280 14
E557640
Scott Covered Bridge
Greene County

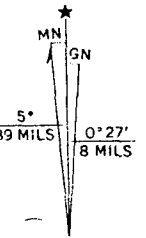


20' 558 (HOLBROOK) 559 560 17'30" 561 HOLBROOK 3 MI. 562 INTERIOR
4963 IV SE HUNDRED, W. VA. (U.S. 250) 19 MI. (18)

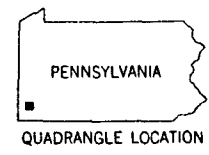
SCALE 1:24 000



CONTOUR INTERVAL 20 FEET
DATUM IS MEAN SEA LEVEL



AI 54 MAGNETIC NORTH
ION of CENTER OF SHEET



QUADRANGLE LOCATION

Heavy-duty
Medium-duty

THIS MAP COMPLIES WITH NATIONAL MAP ACCURACY STANDARDS
FOR SALE BY U.S. GEOLOGICAL SURVEY, WASHINGTON, D. C. 20242
A FOLDER DESCRIBING TOPOGRAPHIC MAPS AND SYMBOLS IS AVAILABLE ON REQUEST

Part of
Covered Bridges of Washington and Greene
Counties TR

Available at the National Park Service website
<http://www.nr.nps.gov/nrcover.htm>

NATIONAL REGISTER OF HISTORIC PLACES
INVENTORY -- NOMINATION FORM

RECEIVED

DATE ENTERED

SEE INSTRUCTIONS IN HOW TO COMPLETE NATIONAL REGISTER FORMS
TYPE ALL ENTRIES -- COMPLETE APPLICABLE SECTIONS

1 NAME

HISTORIC

COVERED BRIDGES OF WASHINGTON AND GREENE COUNTIES

AND/OR COMMON

2 LOCATION

STREET & NUMBER

CITY, TOWN

NOT FOR PUBLICATION
CONGRESSIONAL DISTRICT

VICINITY OF

22

STATE
Pennsylvania

CODE
42

COUNTY
Washington & Green

CODE
125/059

3 CLASSIFICATION

CATEGORY	OWNERSHIP	STATUS	PRESENT USE
<input type="checkbox"/> DISTRICT	<input type="checkbox"/> PUBLIC	<input type="checkbox"/> OCCUPIED	<input type="checkbox"/> AGRICULTURE
<input type="checkbox"/> BUILDING(S)	<input type="checkbox"/> PRIVATE	<input type="checkbox"/> UNOCCUPIED	<input type="checkbox"/> COMMERCIAL
<input type="checkbox"/> STRUCTURE	<input checked="" type="checkbox"/> BOTH	<input type="checkbox"/> WORK IN PROGRESS	<input type="checkbox"/> EDUCATIONAL
<input type="checkbox"/> SITE	PUBLIC ACQUISITION	ACCESSIBLE	<input type="checkbox"/> ENTERTAINMENT
<input type="checkbox"/> OBJECT	<input type="checkbox"/> IN PROCESS	<input type="checkbox"/> YES: RESTRICTED	<input type="checkbox"/> GOVERNMENT
<input checked="" type="checkbox"/> thematic	<input type="checkbox"/> BEING CONSIDERED	<input checked="" type="checkbox"/> YES: UNRESTRICTED	<input type="checkbox"/> INDUSTRIAL
		<input type="checkbox"/> NO	<input type="checkbox"/> MILITARY
			<input type="checkbox"/> MUSEUM
			<input type="checkbox"/> PARK
			<input type="checkbox"/> PRIVATE RESIDENCE
			<input type="checkbox"/> RELIGIOUS
			<input type="checkbox"/> SCIENTIFIC
			<input checked="" type="checkbox"/> TRANSPORTATION
			<input type="checkbox"/> OTHER:

4 OWNER OF PROPERTY

NAME
Multiple (See continuation sheet)

STREET & NUMBER

CITY, TOWN

STATE

VICINITY OF

5 LOCATION OF LEGAL DESCRIPTION

COURTHOUSE, REGISTRY OF DEEDS, ETC. Washington Co. Courthouse / Greene Co. Courthouse

STREET & NUMBER South Main Street / High Street

CITY, TOWN Washington, PA / Waynesburg, PA

STATE

6 REPRESENTATION IN EXISTING SURVEYS

TITLE
Pennsylvania Inventory of Historic Places

DATE

FEDERAL STATE COUNTY LOCAL

DEPOSITORY FOR SURVEY RECORDS Pennsylvania Historical & Museum Commission

CITY, TOWN Harrisburg STATE Pennsylvania

USE THIS COPY FOR DUPLICATING

UNITED STATES DEPARTMENT OF THE INTERIOR
NATIONAL PARK SERVICE

**NATIONAL REGISTER OF HISTORIC PLACES
INVENTORY -- NOMINATION FORM**

FOR NPS USE ONLY

RECEIVED

DATE ENTERED

COVERED BRIDGES, WASHINGTON & GREENE COUNTIES

CONTINUATION SHEET

ITEM NUMBER 4

PAGE 1

Greene County Covered Bridges #1 to 9: Greene County
Courthouse
High Street
Waynesburg, Pennsylvania

Washington County Covered Bridges #1, 3-7, 9, 11-26:

Washington County
Washington County Courthouse
South Main Street
Washington, Pennsylvania

#2 Pine Bank Covered Bridge:

The Meadowcroft Foundation
Avella, Pennsylvania 15312

#8 Hughes Covered Bridge

Amwell Township

#10 Davis, Horn, Overholtzer Covered Bridge

joint ownership

Washington County Courthouse
South Main Street
Washington, Pennsylvania

and

Greene County Courthouse
High Street
Waynesburg, Pennsylvania

7 DESCRIPTION

CONDITION		CHECK ONE	CHECK ONE
<input type="checkbox"/> EXCELLENT	<input type="checkbox"/> DETERIORATED	<input type="checkbox"/> UNALTERED	<input checked="" type="checkbox"/> ORIGINAL SITE
<input checked="" type="checkbox"/> GOOD	<input type="checkbox"/> RUINS	<input checked="" type="checkbox"/> ALTERED	<input checked="" type="checkbox"/> MOVED
<input type="checkbox"/> FAIR	<input type="checkbox"/> UNEXPOSED		DATE _____

DESCRIBE THE PRESENT AND ORIGINAL (IF KNOWN) PHYSICAL APPEARANCE

Washington and Greene Counties are located in the southwest corner of Pennsylvania bordering the states of Ohio and West Virginia. In the nineteenth century Washington and Greene Counties were important agricultural and sheep-raising areas as well as being rich in bituminous coal, natural gas, petroleum, sand, and clay. The eastern borders of these counties are formed by the Monongahela River. Coal mining and steel and glass manufacturing today are the major industrial activities in these counties.

Covered bridges were once plentiful in Pennsylvania, every year more are destroyed and replaced. The Office of Historic Preservation, Pennsylvania Historical and Museum Commission in conjunction with local historical and governmental groups is currently conducting a survey of the remaining covered bridges in Pennsylvania. This nomination is a development of the survey.

There were originally 35 covered bridges in Greene County and 42 in Washington County. As of October 1978 there are 9 covered bridges remaining in Greene County, 25 in Washington County and one between counties.

The majority of the remaining bridges are Queenpost truss; 6 in Greene County, 15 in Washington County. Kingpost truss are the second most abundant with 2 in Greene County and 9 in Washington County. Greene and Washington Counties each have only one Burr arch truss bridge and share one Burr arch truss bridge.

The majority of the bridges are made of white oak, which was the plentiful and durable lumber during the nineteenth century. None of the bridges remaining have their original split oak shingles. These have been replaced with tin, sheet iron or corrugated iron. Four types of siding were used in the construction of the Washington and Greene County bridges: lap siding, drop siding, double V barn siding and plain sheathing boards. Lap siding is the old type and was used on the older bridges such as Hughes, Washington County. Several have drop siding generally called weatherboarding; others of later construction are double v barn siding but most are covered with vertical sheathing. Stripping is used between the boards to seal against the elements.

8 SIGNIFICANCE

PERIOD	AREAS OF SIGNIFICANCE -- CHECK AND JUSTIFY BELOW			
<input type="checkbox"/> PREHISTORIC	<input type="checkbox"/> ARCHEOLOGY-PREHISTORIC	<input type="checkbox"/> COMMUNITY PLANNING	<input type="checkbox"/> LANDSCAPE ARCHITECTURE	<input type="checkbox"/> RELIGION
<input type="checkbox"/> 1400-1499	<input type="checkbox"/> ARCHEOLOGY-HISTORIC	<input type="checkbox"/> CONSERVATION	<input type="checkbox"/> LAW	<input type="checkbox"/> SCIENCE
<input type="checkbox"/> 1500-1599	<input type="checkbox"/> AGRICULTURE	<input type="checkbox"/> ECONOMICS	<input type="checkbox"/> LITERATURE	<input type="checkbox"/> SCULPTURE
<input type="checkbox"/> 1600-1699	<input type="checkbox"/> ARCHITECTURE	<input type="checkbox"/> EDUCATION	<input type="checkbox"/> MILITARY	<input type="checkbox"/> SOCIAL/HUMANITARIAN
<input type="checkbox"/> 1700-1799	<input type="checkbox"/> ART	<input type="checkbox"/> ENGINEERING	<input type="checkbox"/> MUSIC	<input type="checkbox"/> THEATER
<input checked="" type="checkbox"/> 1800-1899	<input type="checkbox"/> COMMERCE	<input type="checkbox"/> EXPLORATION/SETTLEMENT	<input type="checkbox"/> PHILOSOPHY	<input checked="" type="checkbox"/> TRANSPORTATION
<input checked="" type="checkbox"/> 1900-	<input type="checkbox"/> COMMUNICATIONS	<input type="checkbox"/> INDUSTRY	<input type="checkbox"/> POLITICS/GOVERNMENT	<input type="checkbox"/> OTHER (SPECIFY)
		<input type="checkbox"/> INVENTION		

SPECIFIC DATES

BUILDER/ARCHITECT

STATEMENT OF SIGNIFICANCE

The covered bridges of Washington and Greene Counties are fine examples of the adaptiveness and resourcefulness of the rural American in the nineteenth century. The development of the covered bridge is historically tied to Europe and as the new world became settled, bridge builders were confronted with the problem of spanning the large rivers of North America where the most plentiful resource was timber.

The first American covered bridge was the Permanent Bridge in Philadelphia built by Timothy Palmer in 1805. It was a three span bridge measuring 550 feet. Following this pretegiuous start the covered bridge boom began. And as the need grew many new types of trussing systems were developed. Pennsylvania was once and possible is still the leader in the number and development of covered bridges in the United States. Records show that Pennsylvania once had over three hundred of these bridges. Many of these bridges are the first example of a trussing type and were built by noted bridge builders such as Timothy Palmer, Louis Wernwag, James Moore and Theodore Burr. But the majority of Pennsylvania's covered bridges were built by local carpenters. This is especially true in the rural counties such as Washington and Greene. Where the simple King and Queen post styles were used the most.

The majority of the remaining bridges in Washington and Greene Counties are Queenpost and Kingpost truss. The simple Kingpost truss is basically a triangle truss with two-timbers slanting down from the center to the ends of the lower chord of the bridge. The kingpost extends down vertically from the center to the lower chord, forming two triangles. This trussing system was used for smaller bridges seldom over 30 to 35 feet.

The Queenpost is a variation of the Kingpost with an added horizontal crosspiece and could be used for spans of 60 to 70 feet.

UNITED STATES DEPARTMENT OF THE INTERIOR
NATIONAL PARK SERVICE

**NATIONAL REGISTER OF HISTORIC PLACES
INVENTORY -- NOMINATION FORM**

FOR NPS USE ONLY

RECEIVED

DATE ENTERED

COVERED BRIDGES, WASHINGTON & GREENE COUNTIES

CONTINUATION SHEET

ITEM NUMBER 8

PAGE 2

The Burr Arch truss is commonly used for longer spans of 100 feet or more. It is a multiple kingpost with large arches fastened to the sides and tied to the abutments.

The covered bridge is an important historical transportation resource of Pennsylvania. The identification and preservation of all of Pennsylvania's covered bridges is important.

9 MAJOR BIBLIOGRAPHICAL REFERENCES

(See Continuation Sheet)

10 GEOGRAPHICAL DATA

ACREAGE OF NOMINATED PROPERTY .98

QUADRANGLE NAME SEE CONTINUATION SHEET

QUADRANGLE SCALE 1:24,000

UTM REFERENCES

A

ZONE	EASTING										

B

ZONE	EASTING										

C

D

E

F

G

H

VERBAL BOUNDARY DESCRIPTION

SEE CONTINUATION SHEET

LIST ALL STATES AND COUNTIES FOR PROPERTIES OVERLAPPING STATE OR COUNTY BOUNDARIES

STATE	CODE	COUNTY	CODE
-------	------	--------	------

STATE	CODE	COUNTY	CODE
-------	------	--------	------

11 FORM PREPARED BY

NAME / TITLE

Charlotte K. Lane, Executive Director / Susan M. Zacher

ORGANIZATION

Washington-Greene Co. Tourist Promotion Agency / PHMC

DATE

STREET & NUMBER

TELEPHONE

412-222-8130 / 717-787-4363

CITY OR TOWN

STATE

Washington, Pa. 15301 / Harrisburg, Pa. 17120

12 STATE HISTORIC PRESERVATION OFFICER CERTIFICATION

THE EVALUATED SIGNIFICANCE OF THIS PROPERTY WITHIN THE STATE IS:

NATIONAL X

STATE

LOCAL

As the designated State Historic Preservation Officer for the National Historic Preservation Act of 1966 (Public Law 89-665), I hereby nominate this property for inclusion in the National Register and certify that it has been evaluated according to the criteria and procedures set forth by the National Park Service.

STATE HISTORIC PRESERVATION OFFICER SIGNATURE

TITLE ED WEINTRAUB, Director
Office of Historic Preservation

DATE

FOR NPS USE ONLY

I HEREBY CERTIFY THAT THIS PROPERTY IS INCLUDED IN THE NATIONAL REGISTER

DATE

ATTEST: KEEPER OF THE NATIONAL REGISTER

DATE

CHIEF OF REGISTRATION