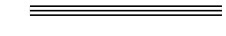
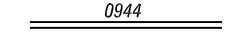
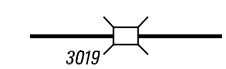
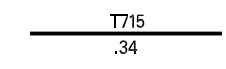



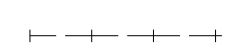





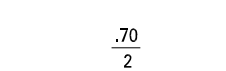
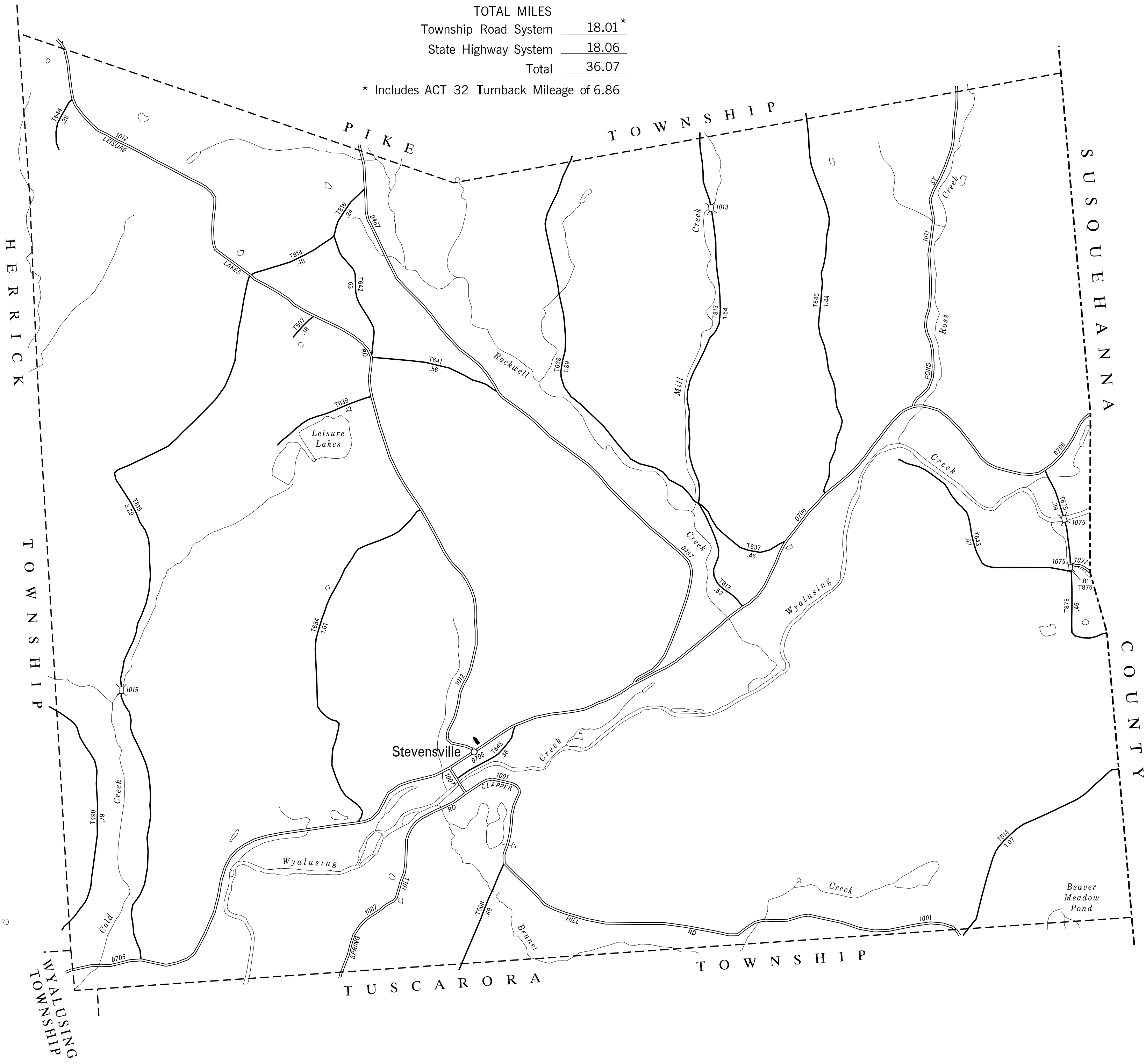


TOTAL MILES
 Township Road System 18.01 *
 State Highway System 18.06
 Total 36.07

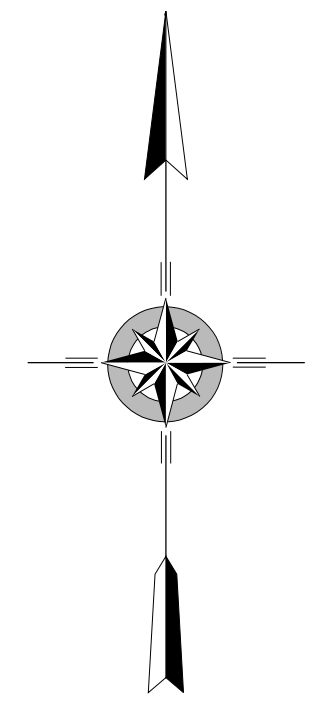
* Includes ACT 32 Turnback Mileage of 6.86

LEGEND

-  LIMITED ACCESS HIGHWAY
-  STATE ROUTE AND NUMBER
-  STATE MAINTAINED BRIDGE ON TOWNSHIP ROAD
-  TOWNSHIP ROAD, NUMBER AND SEGMENT LENGTH IN MILES
-  IMPASSABLE TOWNSHIP ROAD
-  OTHER ROAD
-  RAILROAD (IN SERVICE)
-  RAILROAD ABANDONED (TRACK RETAINED)
-  STATE BOUNDARY
-  COUNTY BOUNDARY
-  TOWNSHIP BOUNDARY
-  CITY OR BOROUGH BOUNDARY
-  MUNICIPAL BUILDING
-  SPLIT MILEAGE BETWEEN MUNICIPALITIES



- 490 COLD CREEK RD
- 507 SWETTER DR
- 508 STEVENSVILLE MTN RD
- 514 PICKETT RD
- 634 DEVINE RD
- 637 EDWARDS RD
- 638 YANAVITCH RD
- 639 LAKE RD
- 640 PATTEN HILL RD
- 641 BRADSHAW RD
- 642 ROCKY RIDGE RD
- 643 ZEIGLER RD
- 644 FORKER RD
- 645 FASSETT RD
- 813 MILL CREEK RD
- 815 ANDERSON RD
- 816 MCCAULEY HILL RD
- 875 WATERMAN RD



**STEVENS
 SECOND CLASS TOWNSHIP MAP
 BRADFORD COUNTY**

PREPARED BY THE
PENNSYLVANIA DEPARTMENT OF TRANSPORTATION
 BUREAU OF PLANNING AND RESEARCH
 GEOGRAPHIC INFORMATION DIVISION
 IN COOPERATION WITH THE
U.S. DEPARTMENT OF TRANSPORTATION
 FEDERAL HIGHWAY ADMINISTRATION
 MUNICIPAL CODE 08 226

