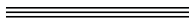
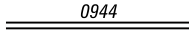

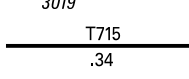






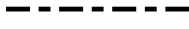



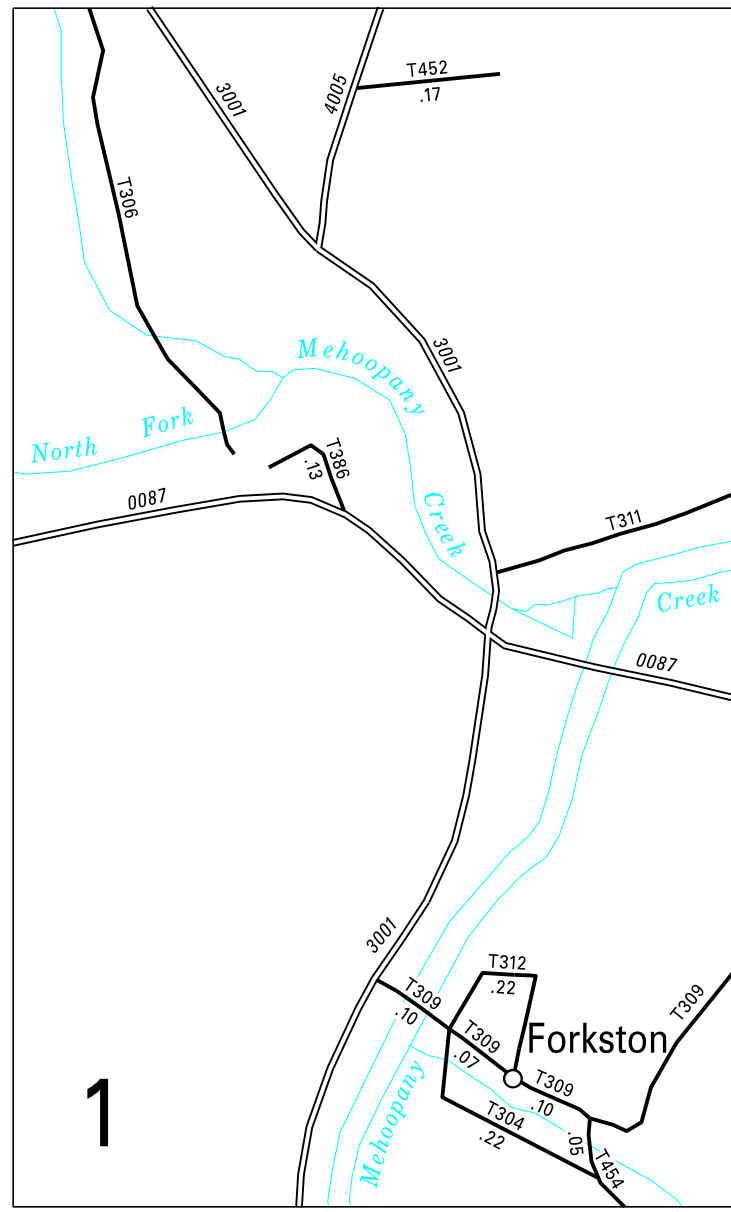


TOTAL MILES	
Township Road System	11.07
State Highway System	18.54
Total	29.61

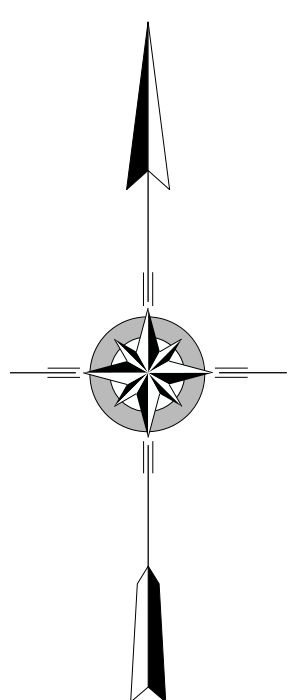
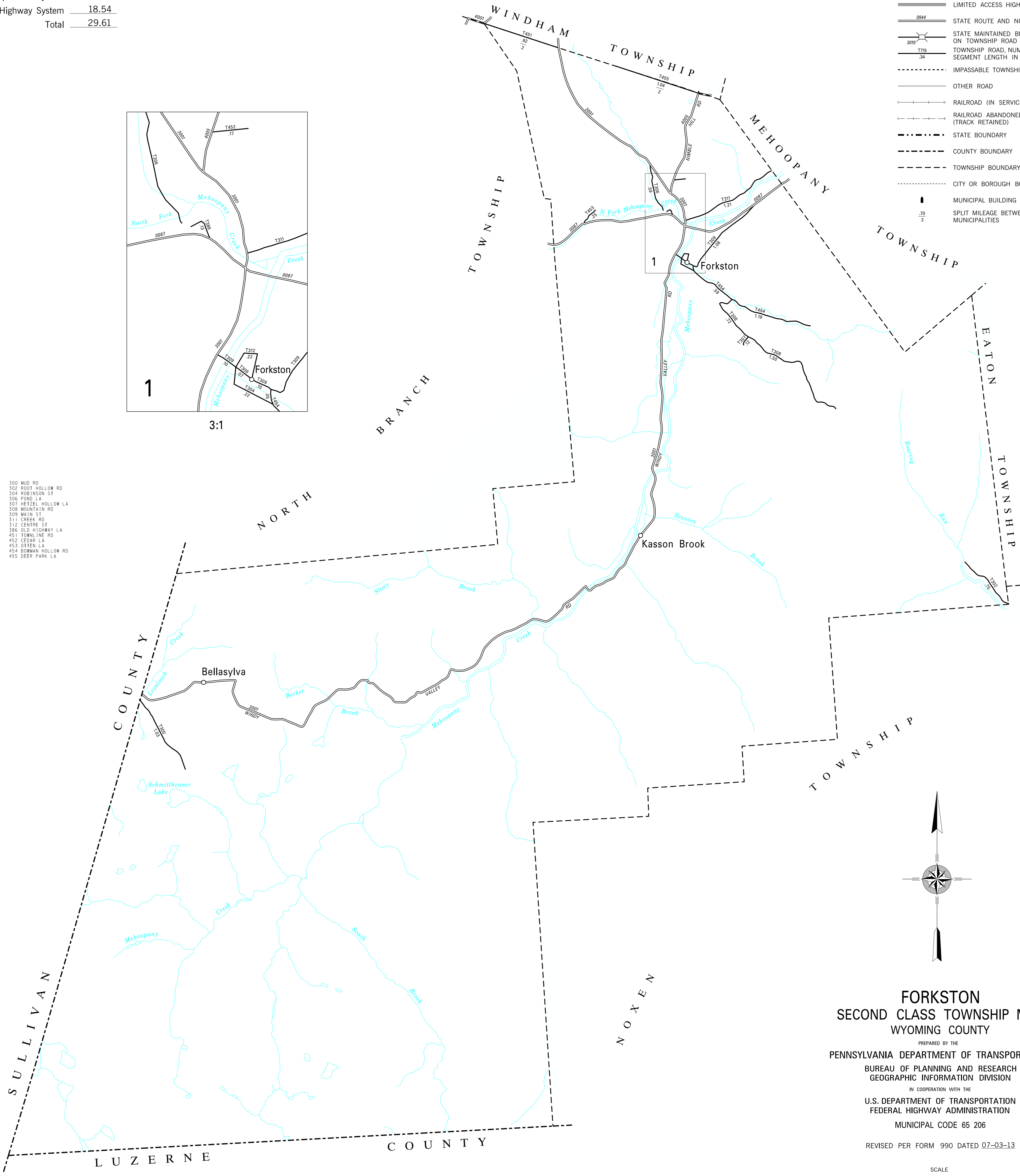
**LEGEND**

-  LIMITED ACCESS HIGHWAY
-  STATE ROUTE AND NUMBER
-  STATE MAINTAINED BRIDGE ON TOWNSHIP ROAD
-  TOWNSHIP ROAD, NUMBER AND SEGMENT LENGTH IN MILES
-  IMPASSABLE TOWNSHIP ROAD
-  OTHER ROAD
-  RAILROAD (IN SERVICE)
-  RAILROAD ABANDONED (TRACK RETAINED)
-  STATE BOUNDARY
-  COUNTY BOUNDARY
-  TOWNSHIP BOUNDARY
-  CITY OR BOROUGH BOUNDARY
-  MUNICIPAL BUILDING
-  SPLIT MILEAGE BETWEEN MUNICIPALITIES



3:1

- 300 MUD RD
- 302 ROOT HOLLOW RD
- 304 ROBINSON ST
- 306 POND LA
- 307 HEITZEL HOLLOW LA
- 308 MOUNTAIN RD
- 309 MAIN ST
- 311 CREEK RD
- 312 CENTRE ST
- 386 OLD HIGHWAY LA
- 451 TOWN LINE RD
- 452 CEDAR LA
- 453 OTTEN LA
- 454 BOWMAN HOLLOW RD
- 455 DEER PARK LA



**FORKSTON  
SECOND CLASS TOWNSHIP MAP  
WYOMING COUNTY**

PREPARED BY THE  
**PENNSYLVANIA DEPARTMENT OF TRANSPORTATION**  
 BUREAU OF PLANNING AND RESEARCH  
 GEOGRAPHIC INFORMATION DIVISION  
 IN COOPERATION WITH THE  
 U.S. DEPARTMENT OF TRANSPORTATION  
 FEDERAL HIGHWAY ADMINISTRATION  
 MUNICIPAL CODE 65 206

REVISED PER FORM 990 DATED 07-03-13

