
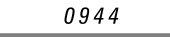
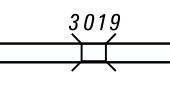
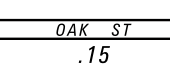






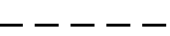
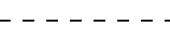







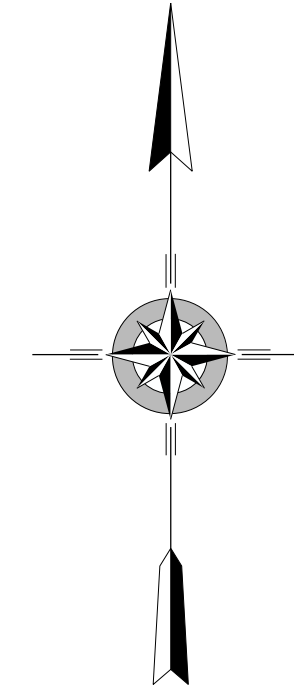
TOTAL MILES	
Borough Road System	4.79 *
State Highway System	0.69
Total	5.48

POPULATION 812
(2010 Census)

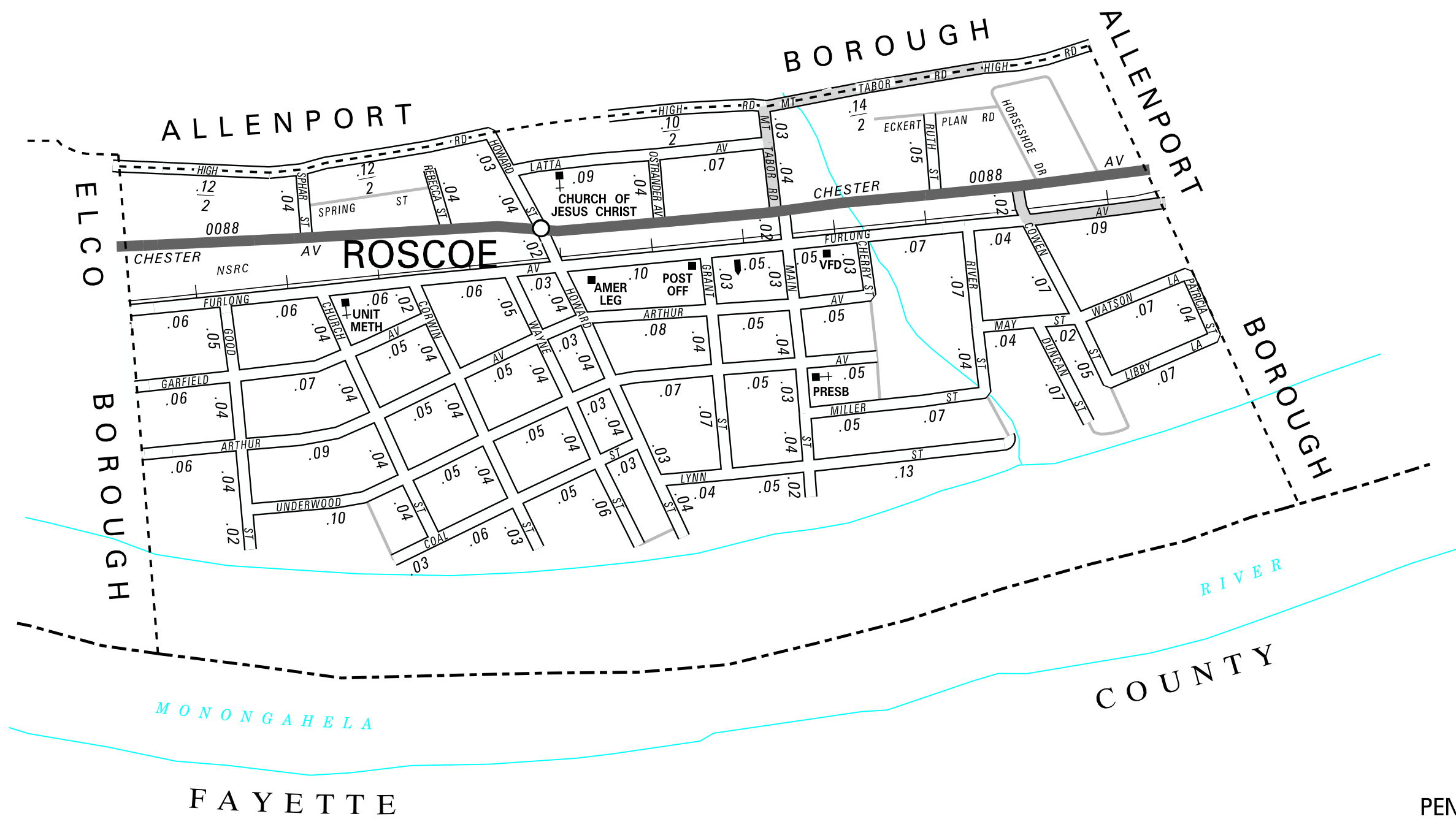
* Includes ACT 32 Turnback Mileage of 0.25

LEGEND

-  LIMITED ACCESS HIGHWAY
-  STATE ROUTE AND NUMBER
-  STATE MAINTAINED BRIDGE ON BOROUGH STREET
-  BOROUGH STREET NAME AND SEGMENT LENGTH IN MILES
-  TURNBACK BOROUGH STREET
-  BOROUGH ALLEY
-  OTHER ROAD
-  RAILROAD
-  STATE BOUNDARY
-  COUNTY BOUNDARY
-  TOWNSHIP BOUNDARY
-  CITY BOUNDARY
-  BOROUGH BOUNDARY
-  MUNICIPAL BUILDING
-  SPLIT MILEAGE BETWEEN MUNICIPALITIES
-  SCHOOL, COLLEGE OR UNIVERSITY
-  POINT OF INTEREST



ARTHUR AV
CHERRY ST
CHURCH ST
COAL ST
CORWIN ST
COWEN ST
DUNCAN ST
FURLONG AV
GARFIELD AV
GOOD ST
GRANT ST
HIGH RD
HOWARD ST
LATTA AV
LIBBY LA
LYNN ST
MAIN ST
MAY ST
MILLER ST
MT TABOR RD
OSTRANDER ST
PATRICIA ST
REBECCA ST
RIVER ST
RUTH ST
SPHAR ST
UNDERWOOD AV
WATSON LA
WAYNE ST



ROSCOE BOROUGH
WASHINGTON COUNTY

PREPARED BY THE
PENNSYLVANIA DEPARTMENT OF TRANSPORTATION
BUREAU OF PLANNING AND RESEARCH
GEOGRAPHIC INFORMATION DIVISION
IN COOPERATION WITH THE
U.S. DEPARTMENT OF TRANSPORTATION
FEDERAL HIGHWAY ADMINISTRATION
AND
MUNICIPAL SERVICES DISTRICT 12-0
MUNICIPAL CODE 62 426
REVISED PER FORM 990 DATED 12-27-90

