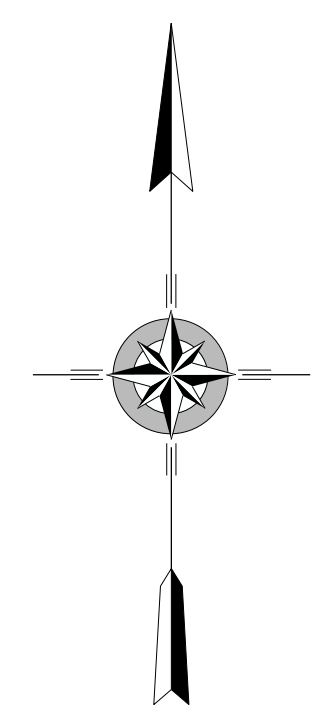


TOTAL MILES	
Borough Road System	5.54
State Highway System	1.42
Total	6.96

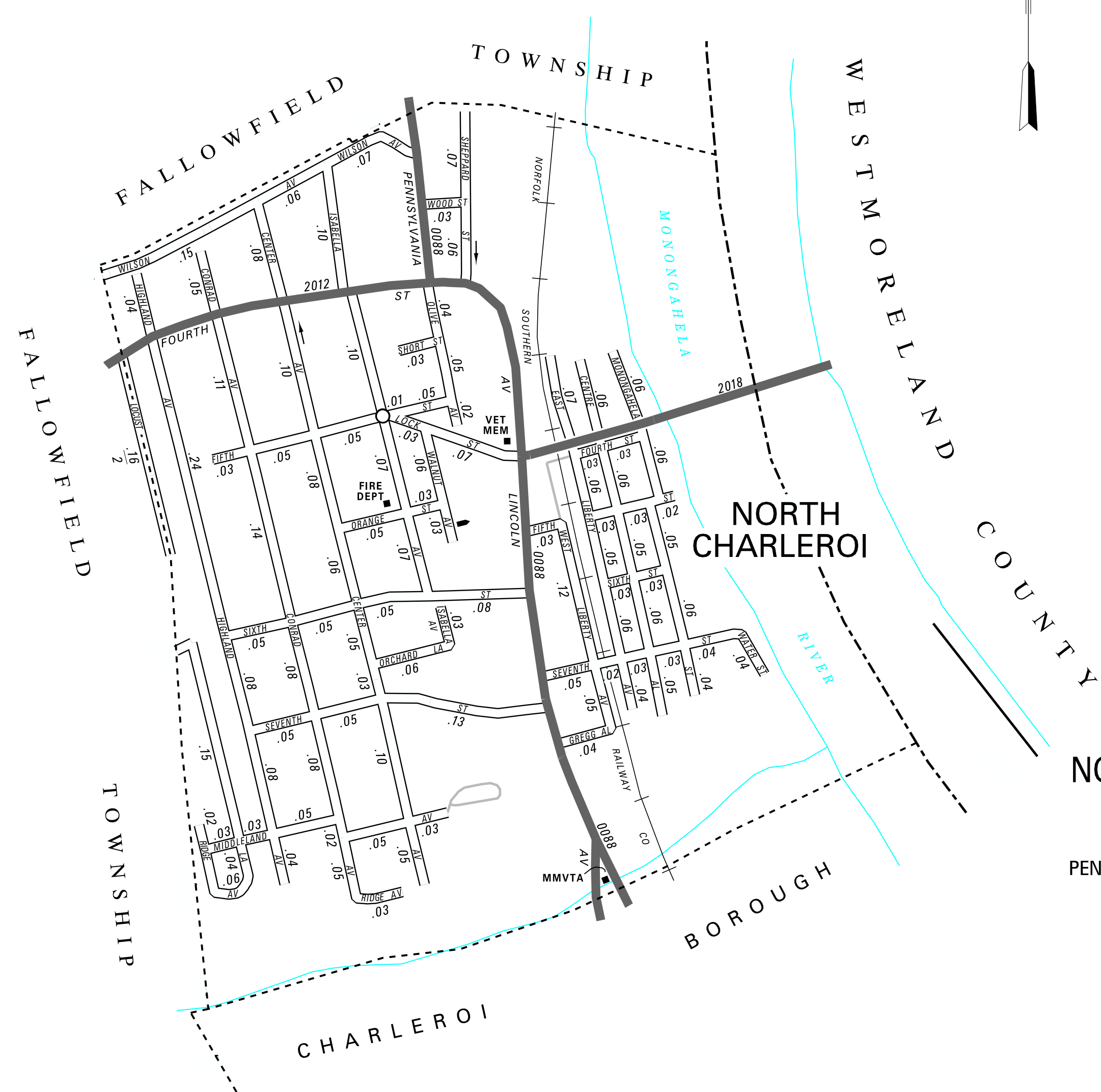
POPULATION 1,313
(2010 Census)

LEGEND

- LIMITED ACCESS HIGHWAY
- STATE ROUTE AND NUMBER
- STATE MAINTAINED BRIDGE ON BOROUGH STREET
- BOROUGH STREET NAME AND SEGMENT LENGTH IN MILES
- TURNBACK BOROUGH STREET
- BOROUGH ALLEY
- OTHER ROAD
- RAILROAD
- STATE BOUNDARY
- COUNTY BOUNDARY
- TOWNSHIP BOUNDARY
- CITY BOUNDARY
- BOROUGH BOUNDARY
- MUNICIPAL BUILDING
- SPLIT MILEAGE BETWEEN MUNICIPALITIES
- SCHOOL, COLLEGE OR UNIVERSITY
- POINT OF INTEREST



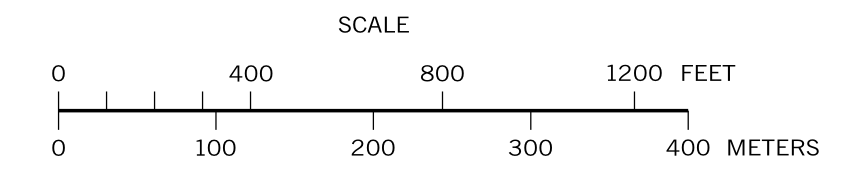
- CENTER AV
- CENTRE AL
- CONRAD AV
- FIFTH ST
- FOURTH ST
- GREGG AL
- HIGHLAND AV
- ISABELLA AV
- EAST LIBERTY AV
- LOCK ST
- LOCUST LA
- MIDDLELAND AV
- MONONGAHELA ST
- OLIVE AV
- ORANGE ST
- ORCHARD LA
- RIDGE AV
- SEVENTH ST
- SHEPPARD ST
- SHORT ST
- SIXTH ST
- WALNUT AV
- WATER ST
- WEST LIBERTY AV
- WILSON AV
- WOOD ST



NORTH CHARLEROI BOROUGH
WASHINGTON COUNTY

PREPARED BY THE
PENNSYLVANIA DEPARTMENT OF TRANSPORTATION
BUREAU OF PLANNING AND RESEARCH
GEOGRAPHIC INFORMATION DIVISION
IN COOPERATION WITH THE
U.S. DEPARTMENT OF TRANSPORTATION
FEDERAL HIGHWAY ADMINISTRATION
AND
MUNICIPAL SERVICES DISTRICT 12-0
MUNICIPAL CODE 62 425

THIS MAP IS PUBLISHED AS A SUPPLEMENTAL
DOCUMENTATION OF LIQUID FUELS TAX FUND MILEAGES
REVISED PER FORM 990 DATED 6-4-18



COPIES OF THIS MAP ARE AVAILABLE AT NOMINAL COST
CONTACT:
PENNSYLVANIA DEPARTMENT OF TRANSPORTATION
SALES STORE
P.O. BOX 3451
HARRISBURG, PENNSYLVANIA 17105-3451
TELEPHONE: (717)787-8746