


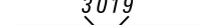
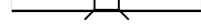

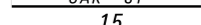












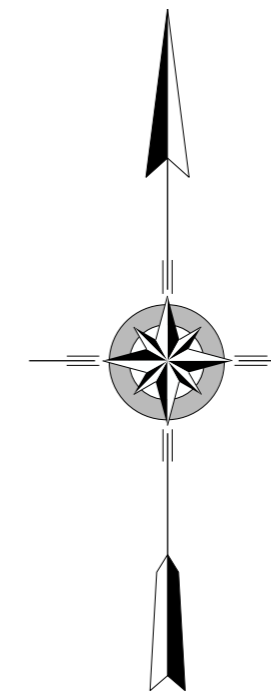
TOTAL MILES	
Borough Road System	9.35 *
State Highway System	1.46
Total	10.81

POPULATION 2,149
(2010 Census)

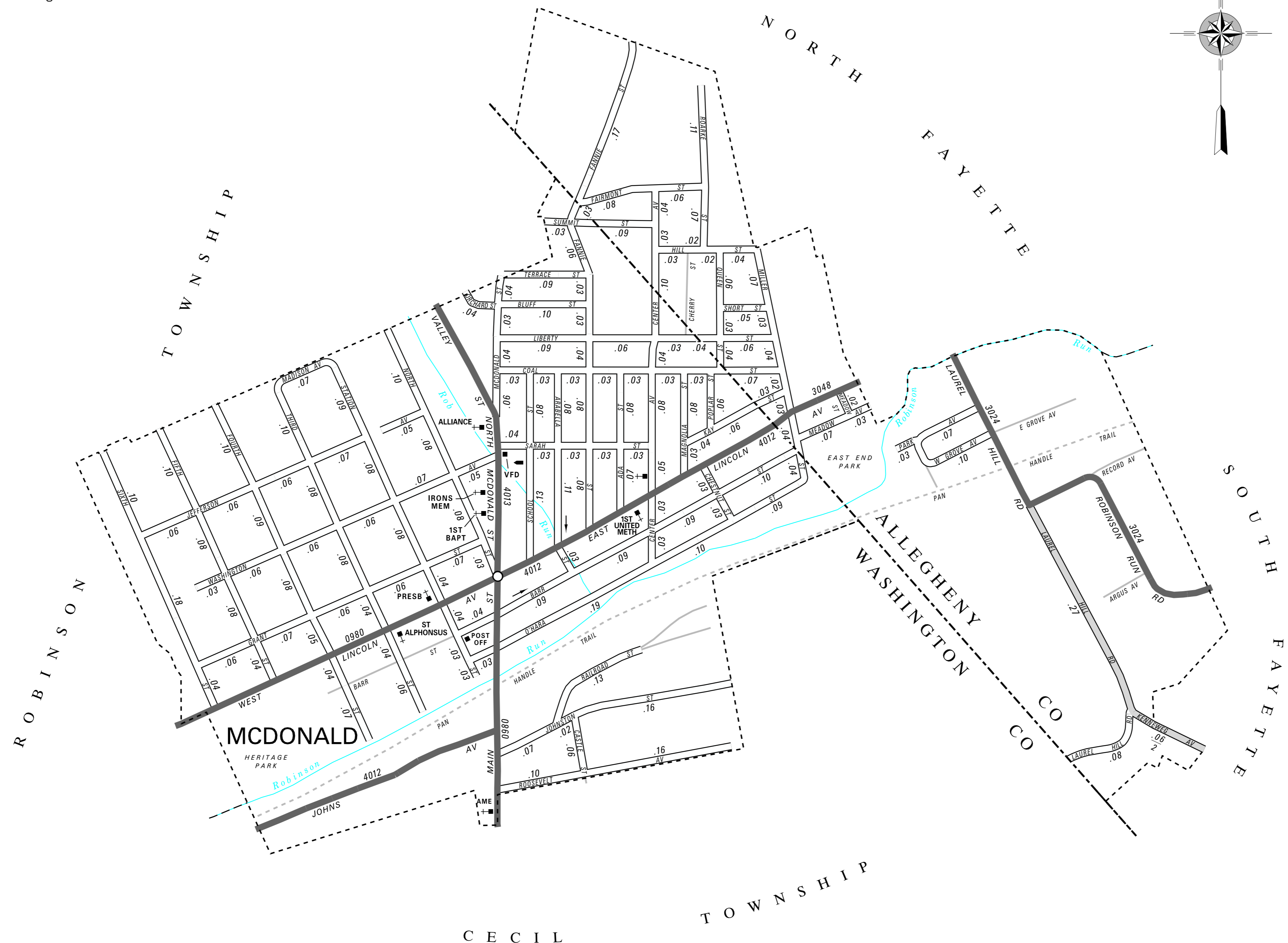
* Includes ACT 32 Turnback Mileage of 0.30

LEGEND

-  LIMITED ACCESS HIGHWAY
-  STATE ROUTE AND NUMBER
-  STATE MAINTAINED BRIDGE ON BOROUGH STREET
-  BOROUGH STREET NAME AND SEGMENT LENGTH IN MILES
-  TURNBACK BOROUGH STREET
-  BOROUGH ALLEY
-  OTHER ROAD
-  RAILROAD
-  STATE BOUNDARY
-  COUNTY BOUNDARY
-  TOWNSHIP BOUNDARY
-  CITY BOUNDARY
-  BOROUGH BOUNDARY
-  MUNICIPAL BUILDING
-  SPLIT MILEAGE BETWEEN MUNICIPALITIES
-  SCHOOL, COLLEGE OR UNIVERSITY
-  POINT OF INTEREST



- ADA ST
- ARABELLA ST
- BARR ST
- BLUFF ST
- CASTLE ST
- CECIL REISING RD
- CENTER AV
- CHESTNUT ST
- COAL ST
- FAIRMONT ST
- FANNIE ST
- FIFTH ST
- FOURTH ST
- GRANT ST
- GROVE AV
- HILL ST
- JEFFERSON AV
- JOHNSTON ST
- KAY ST
- KENNEWEG AV
- LAUREL HILL RD
- LIBERTY ST
- MADISON AV
- MAGNOLIA ST
- MCDONALD ST
- MEADOW AV
- MEADOW ST
- MILLER ST
- NORTH ST
- O'HARA ST
- ORCHARD ST
- PARK AV
- POPLAR ST
- QUEEN ST
- RAILROAD ST
- ROARKE ST
- ROOSEVELT AV
- SARAH ST
- SCHOOL ST
- SHORT ST
- SIXTH ST
- STATION ST
- SUMMIT ST
- TERRACE ST
- THIRD ST
- WASHINGTON AV



MCDONALD BOROUGH
 WASHINGTON AND ALLEGHENY COUNTY
 PREPARED BY THE
PENNSYLVANIA DEPARTMENT OF TRANSPORTATION
 BUREAU OF PLANNING AND RESEARCH
 GEOGRAPHIC INFORMATION DIVISION
 IN COOPERATION WITH THE
 U.S. DEPARTMENT OF TRANSPORTATION
 FEDERAL HIGHWAY ADMINISTRATION
 AND
 MUNICIPAL SERVICES DISTRICT 12-0
 MUNICIPAL CODE 62 422
 REVISED PER FORM 990 DATED 4-21-14

