
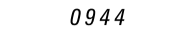
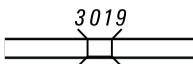
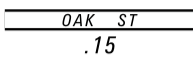



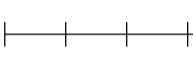

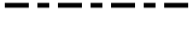

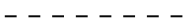





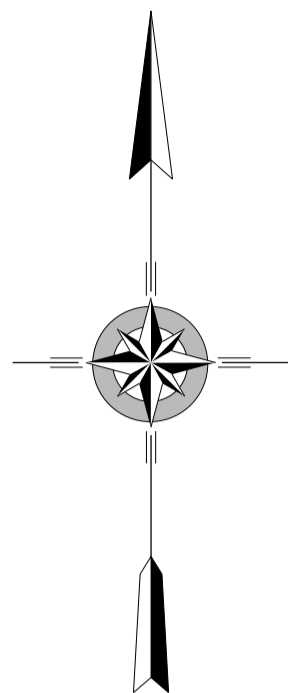


| | |
|----------------------|------|
| TOTAL MILES | |
| Borough Road System | 5.20 |
| State Highway System | 1.20 |
| Total | 6.40 |

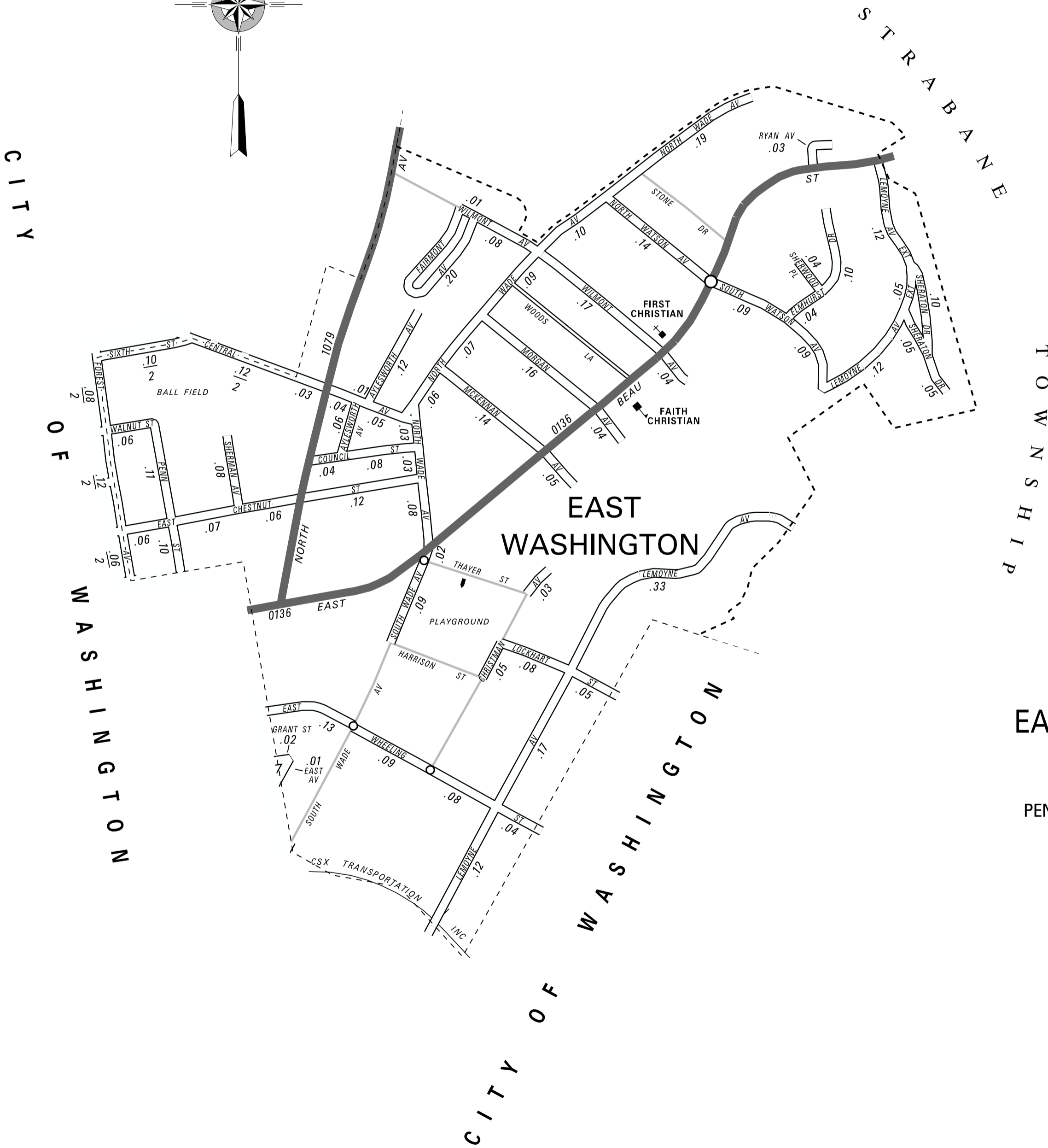
POPULATION 2,234
(2010 Census)

LEGEND

-  LIMITED ACCESS HIGHWAY
-  STATE ROUTE AND NUMBER
-  STATE MAINTAINED BRIDGE ON BOROUGH STREET
-  BOROUGH STREET NAME AND SEGMENT LENGTH IN MILES
-  TURNBACK BOROUGH STREET
-  BOROUGH ALLEY
-  OTHER ROAD
-  RAILROAD
-  STATE BOUNDARY
-  COUNTY BOUNDARY
-  TOWNSHIP BOUNDARY
-  CITY BOUNDARY
-  BOROUGH BOUNDARY
-  MUNICIPAL BUILDING
-  SPLIT MILEAGE BETWEEN MUNICIPALITIES
-  SCHOOL, COLLEGE OR UNIVERSITY
-  POINT OF INTEREST



S O U T H



- AYLESWORTH AV
- CENTRAL AV
- CHESTNUT ST
- CHRISTMAN AV
- COUNCIL ST
- EAST AV
- ELMHURST DR
- FAIRMONT AV
- FOREST AV
- GRANT ST
- LEMOYNE AV
- LOCKHART ST
- MCKENNAN AV
- MORGAN AV
- PENN ST
- RYAN AV
- SHERATON DR
- SHERMAN AV
- SHERWOOD PL
- SIXTH ST
- WADE AV
- WALNUT ST
- WATSON AV
- WHEELING ST
- WILMONT AV

EAST WASHINGTON BOROUGH

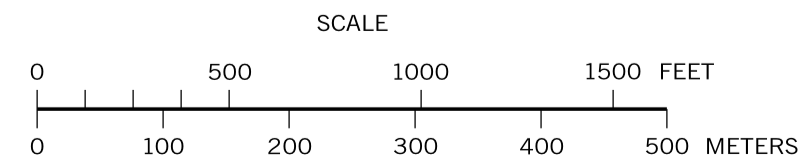
WASHINGTON COUNTY

PREPARED BY THE
PENNSYLVANIA DEPARTMENT OF TRANSPORTATION
BUREAU OF PLANNING AND RESEARCH
GEOGRAPHIC INFORMATION DIVISION

IN COOPERATION WITH THE
U.S. DEPARTMENT OF TRANSPORTATION
FEDERAL HIGHWAY ADMINISTRATION

AND
MUNICIPAL SERVICES DISTRICT 12-0
MUNICIPAL CODE 62 415

THIS MAP IS PUBLISHED AS A SUPPLEMENTAL
DOCUMENTATION OF LIQUID FUELS TAX FUND MILEAGES
REVISED PER FORM 990 DATED 2-4-19



COPIES OF THIS MAP ARE AVAILABLE AT NOMINAL COST
CONTACT:

PENNSYLVANIA DEPARTMENT OF TRANSPORTATION
SALES STORE
P.O. BOX 3451
HARRISBURG, PENNSYLVANIA 17105-3451
TELEPHONE: (717)787-6746

(CREATED BY DT 6-14-06) (REVISED 4-9-19)

TYPE 5B MAP EAST WASHINGTON BOROUGH WASHINGTON COUNTY PENNSYLVANIA