
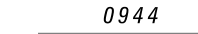
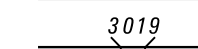











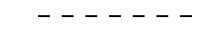


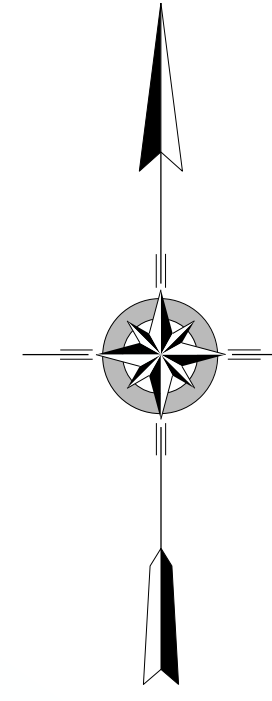


TOTAL MILES	
Borough Road System	4.77
State Highway System	0.76
Total	5.53

POPULATION 630
(2010 Census)

LEGEND

-  LIMITED ACCESS HIGHWAY
-  STATE ROUTE AND NUMBER
-  STATE MAINTAINED BRIDGE ON BOROUGH STREET
-  BOROUGH STREET NAME AND SEGMENT LENGTH IN MILES
-  TURNBACK BOROUGH STREET
-  BOROUGH ALLEY
-  OTHER ROAD
-  RAILROAD
-  STATE BOUNDARY
-  COUNTY BOUNDARY
-  TOWNSHIP BOUNDARY
-  CITY BOUNDARY
-  BOROUGH BOUNDARY
-  MUNICIPAL BUILDING
-  .70
2 SPLIT MILEAGE BETWEEN MUNICIPALITIES
-  SCHOOL, COLLEGE OR UNIVERSITY
-  POINT OF INTEREST



- ADAMS ST
- BUCHANAN ST
- C AL
- CARTER ST
- CLEVELAND ST
- COKE ST
- COKEBURG HILL RD
- E AL
- TAFT ST
- FRANKLIN ST
- GARFIELD ST
- GRANT ST
- GROVE ST
- JACKSON ST
- JEFFERSON ST
- KENNEDY ST
- LINCOLN ST
- MADISON ST
- MONROE AL
- N AL
- NIXON ST
- POLK ST
- PROSPECT ST
- ROOSEVELT ST
- TAYLOR ST
- VAN BUREN ST
- VICTOR ST
- WASHINGTON ST
- ZAMISKA RD

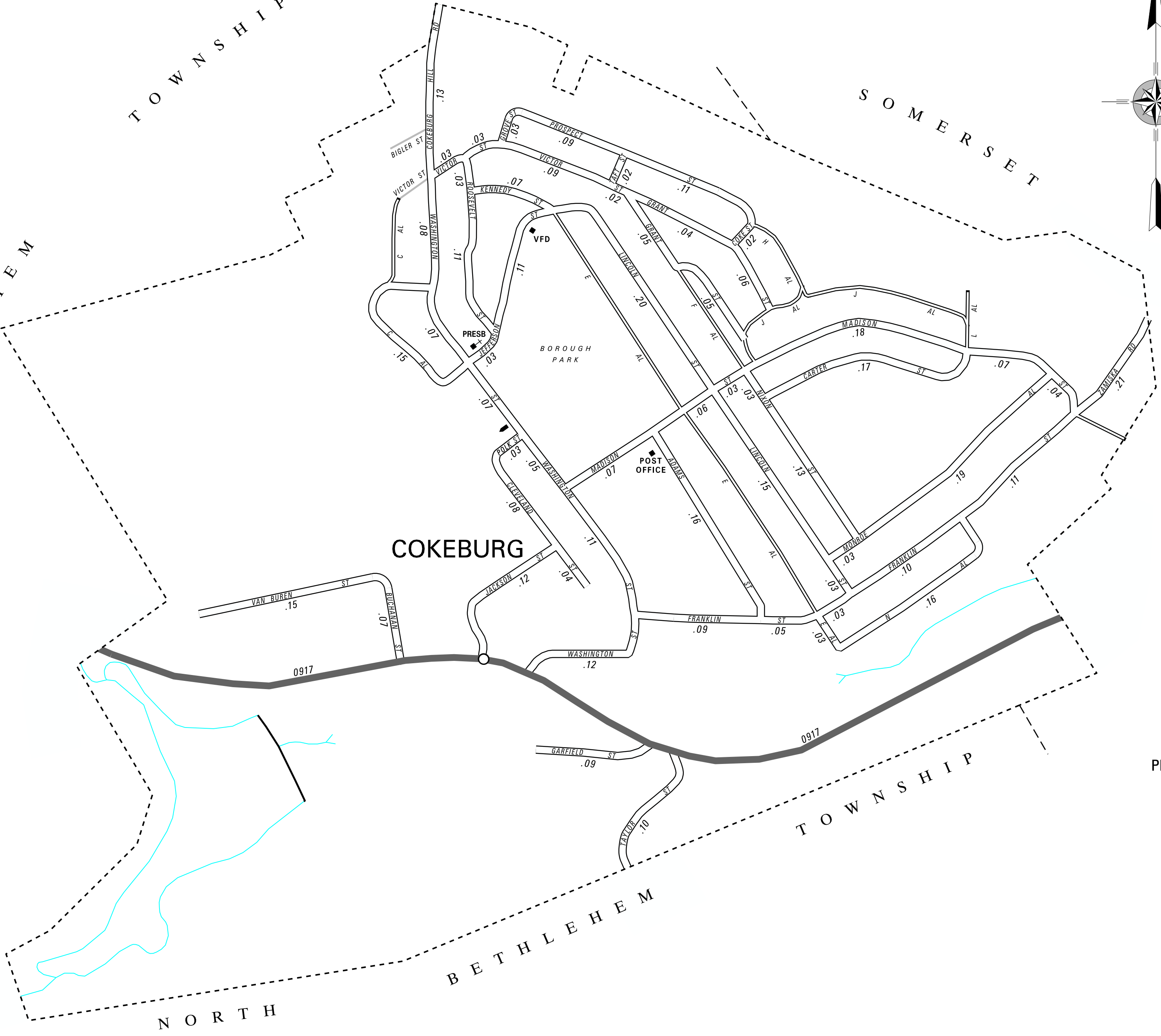
N O R T H

B E T H L E H E M

T O W N S H I P

S O M E R S E T

T O W N S H I P



COKEBURG

COKEBURG BOROUGH

WASHINGTON COUNTY

PREPARED BY THE
PENNSYLVANIA DEPARTMENT OF TRANSPORTATION
 BUREAU OF PLANNING AND RESEARCH
 GEOGRAPHIC INFORMATION DIVISION
 IN COOPERATION WITH THE
 U.S. DEPARTMENT OF TRANSPORTATION
 FEDERAL HIGHWAY ADMINISTRATION
 AND
 MUNICIPAL SERVICES DISTRICT 12-0
 MUNICIPAL CODE 62 411
 REVISED PER FORM 990 DATED 3-12-09

