

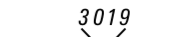
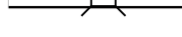
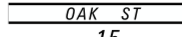














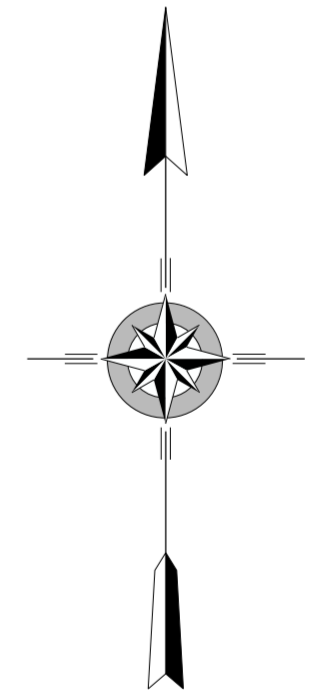
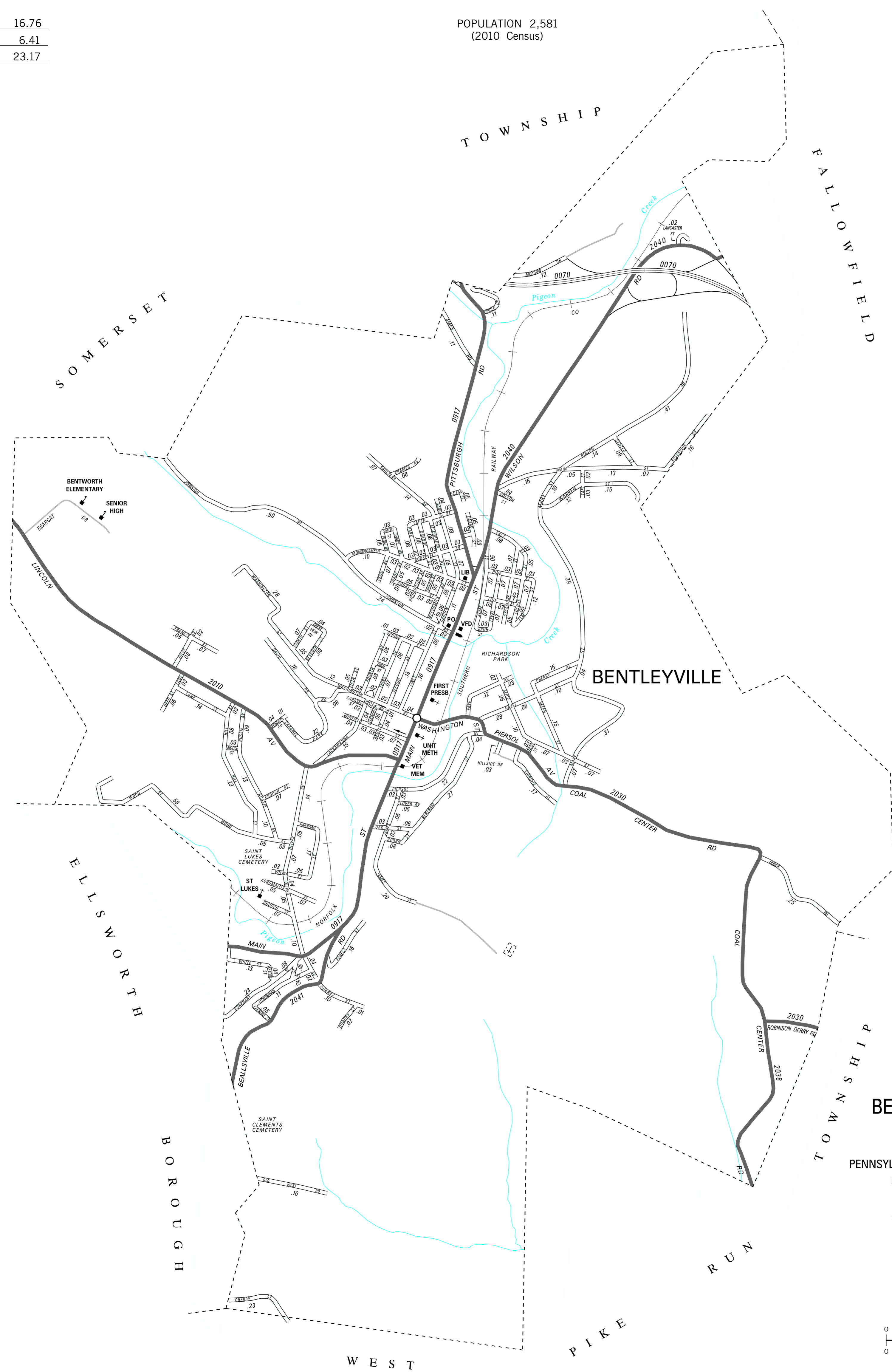
| | |
|----------------------|-------|
| TOTAL MILES | |
| Borough Road System | 16.76 |
| State Highway System | 6.41 |
| Total | 23.17 |

POPULATION 2,581
(2010 Census)

LEGEND

-  LIMITED ACCESS HIGHWAY
-  STATE ROUTE AND NUMBER
-  STATE MAINTAINED BRIDGE ON BOROUGH STREET
-  BOROUGH STREET NAME AND SEGMENT LENGTH IN MILES
-  TURNBACK BOROUGH STREET
-  BOROUGH ALLEY
-  OTHER ROAD
-  RAILROAD
-  STATE BOUNDARY
-  COUNTY BOUNDARY
-  TOWNSHIP BOUNDARY
-  CITY BOUNDARY
-  BOROUGH BOUNDARY
-  MUNICIPAL BUILDING
-  SPLIT MILEAGE BETWEEN MUNICIPALITIES
-  SCHOOL, COLLEGE OR UNIVERSITY
-  POINT OF INTEREST

- ABROMAITIS ST
- ACME ST
- ACORN ST
- ALICE ST
- AMES RD
- ASTRID ST
- BENTLEY AV
- BERTRAM ST
- BURKHART ST
- CARAMEL PARK RD
- CARAMEL ST
- CARMINE ST
- CENTER ST
- CHERRY AL
- CHERRY ST
- CHURCH ST
- CIRCLE DR
- CLOVER AV
- CRAMER AV
- CRESTVIEW AV
- CROUCH ST
- DALLAS ST
- DAVID DR
- DEER ST
- DOLSON ST
- EAST ST
- EIGHTH ST
- ELLSWORTH AV
- ELM ST
- FIFTH ST
- FIRST ST
- FOREST ST
- FOURTH AV
- FRANCIS ST
- FRIE AV
- GARDEN ST
- GIBSON RD
- HAZEL ST
- HELEN ST
- HIGH ST
- HILL ST
- HILLSIDE DR
- HUBER RD
- JAMES ST
- JANE ST
- JOHNSTON RD
- KENNEDY RD
- LACKAWANNA AV
- LANE ST
- LANCASTER ST
- LEVEL ST
- LINE ST
- LITHUANIAN ST
- LOCUST ST
- MAIN ST
- MARY ST
- MCCORMICK AV
- MEADOW DR
- MIDDLE ST
- MONONGAHELA ST
- OAK ST
- OLD WEST RD
- OLIVER AV
- ORANGE ST
- PARK AV
- PENN AV
- PIERSOL AV
- PINE ST
- QUARRY ST
- RAILROAD ST
- RESERVOIR DR
- RICHARDSON AV
- RILEY AV
- ROOSEVELT AV
- RUSSIE AV
- SAULTERS AV
- SECOND AV
- SEVENTH ST
- SHADY AV
- SHORT ST
- SMITH ST
- SOUTH ST
- SPRING ST
- SPRUCE ST
- SYCAMORE ST
- TAFT ST
- THIRD AV
- VIRGINIA AL
- WARREN ST
- WASHINGTON ST
- WHITE ST
- WILMA ST
- WINFIELD ST
- WOOD ST



BENTLEYVILLE BOROUGH
WASHINGTON COUNTY

PREPARED BY THE
PENNSYLVANIA DEPARTMENT OF TRANSPORTATION
BUREAU OF PLANNING AND RESEARCH
GEOGRAPHIC INFORMATION DIVISION
IN COOPERATION WITH THE
U.S. DEPARTMENT OF TRANSPORTATION
FEDERAL HIGHWAY ADMINISTRATION
AND
MUNICIPAL SERVICES DISTRICT 12-0
MUNICIPAL CODE 62 403
REVISED PER FORM 990 DATED 11-19-13

