
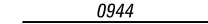
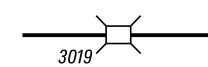
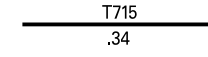










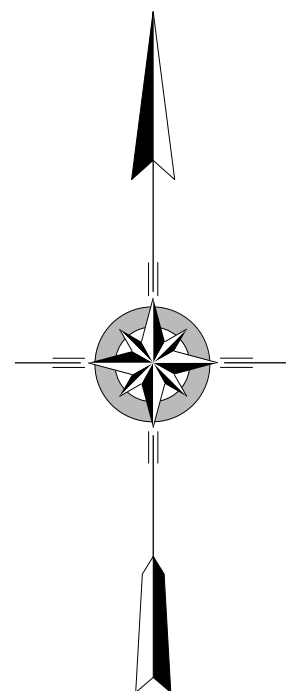


LEGEND

-  LIMITED ACCESS HIGHWAY
-  STATE ROUTE AND NUMBER
-  STATE MAINTAINED BRIDGE ON TOWNSHIP ROAD
-  TOWNSHIP ROAD, NUMBER AND SEGMENT LENGTH IN MILES
-  IMPASSABLE TOWNSHIP ROAD
-  OTHER ROAD
-  RAILROAD (IN SERVICE)
-  RAILROAD ABANDONED (TRACK RETAINED)
-  STATE BOUNDARY
-  COUNTY BOUNDARY
-  TOWNSHIP BOUNDARY
-  CITY OR BOROUGH BOUNDARY
-  MUNICIPAL BUILDING
-  SPLIT MILEAGE BETWEEN MUNICIPALITIES



TOTAL MILES	
Township Road System	20.22*
State Highway System	25.48
Total	45.70

* Includes ACT 32 Turnback Mileage of 1.55

**WEST PIKE RUN
SECOND CLASS TOWNSHIP MAP
WASHINGTON COUNTY**

PREPARED BY THE
PENNSYLVANIA DEPARTMENT OF TRANSPORTATION

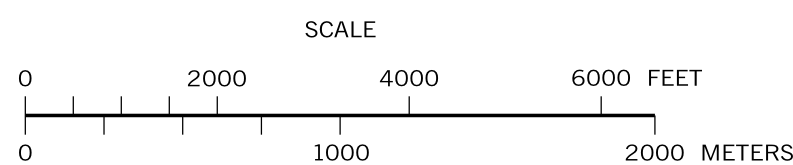
BUREAU OF PLANNING AND RESEARCH
GEOGRAPHIC INFORMATION DIVISION

IN COOPERATION WITH THE

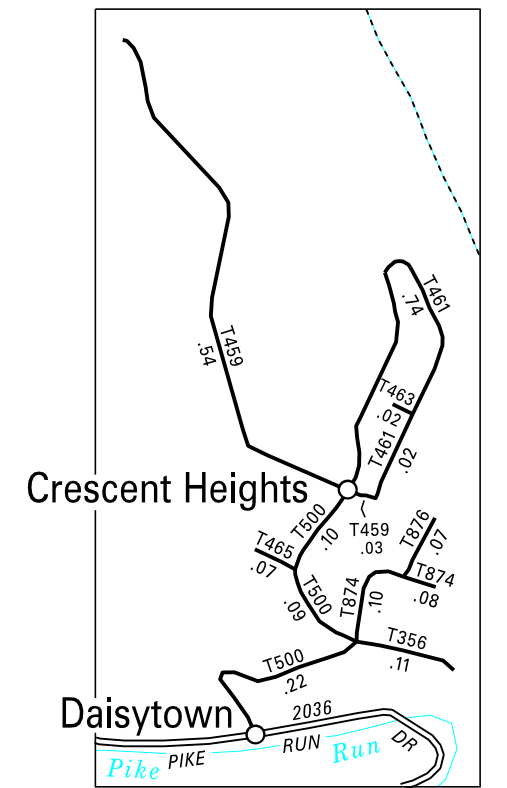
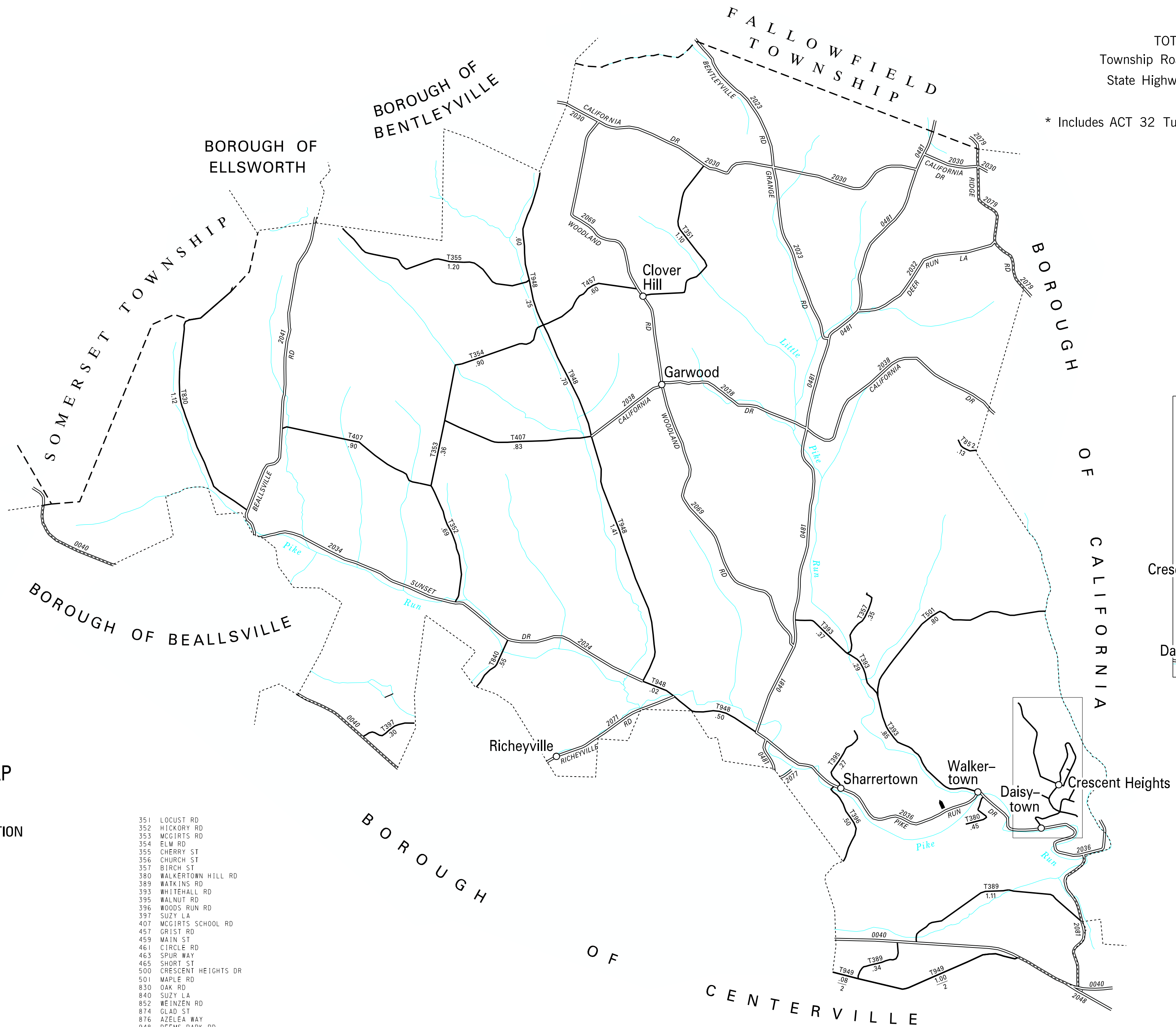
**U.S. DEPARTMENT OF TRANSPORTATION
FEDERAL HIGHWAY ADMINISTRATION**

MUNICIPAL CODE 62 231

REVISED PER FORM 990 DATED 12-22-98



- 351 LOCUST RD
- 352 HICKORY RD
- 353 MCGIRTS RD
- 354 ELM RD
- 355 CHERRY ST
- 356 CHURCH ST
- 357 BIRCH ST
- 380 WALKERTOWN HILL RD
- 389 WATKINS RD
- 393 WHITEHALL RD
- 395 WALNUT RD
- 396 WOODS RUN RD
- 397 SUZY LA
- 407 MCGIRTS SCHOOL RD
- 457 GRIST RD
- 459 MAIN ST
- 461 CIRCLE RD
- 463 SPUR WAY
- 465 SHORT ST
- 500 CRESCENT HEIGHTS DR
- 501 MAPLE RD
- 830 OAK RD
- 840 SUZY LA
- 852 WEINZEN RD
- 874 GLAD ST
- 876 AZELEA WAY
- 948 DEEMS PARK RD
- 949 OLD NATIONAL PIKE



2:1