
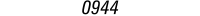
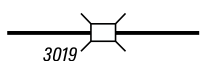
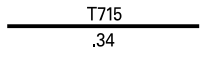











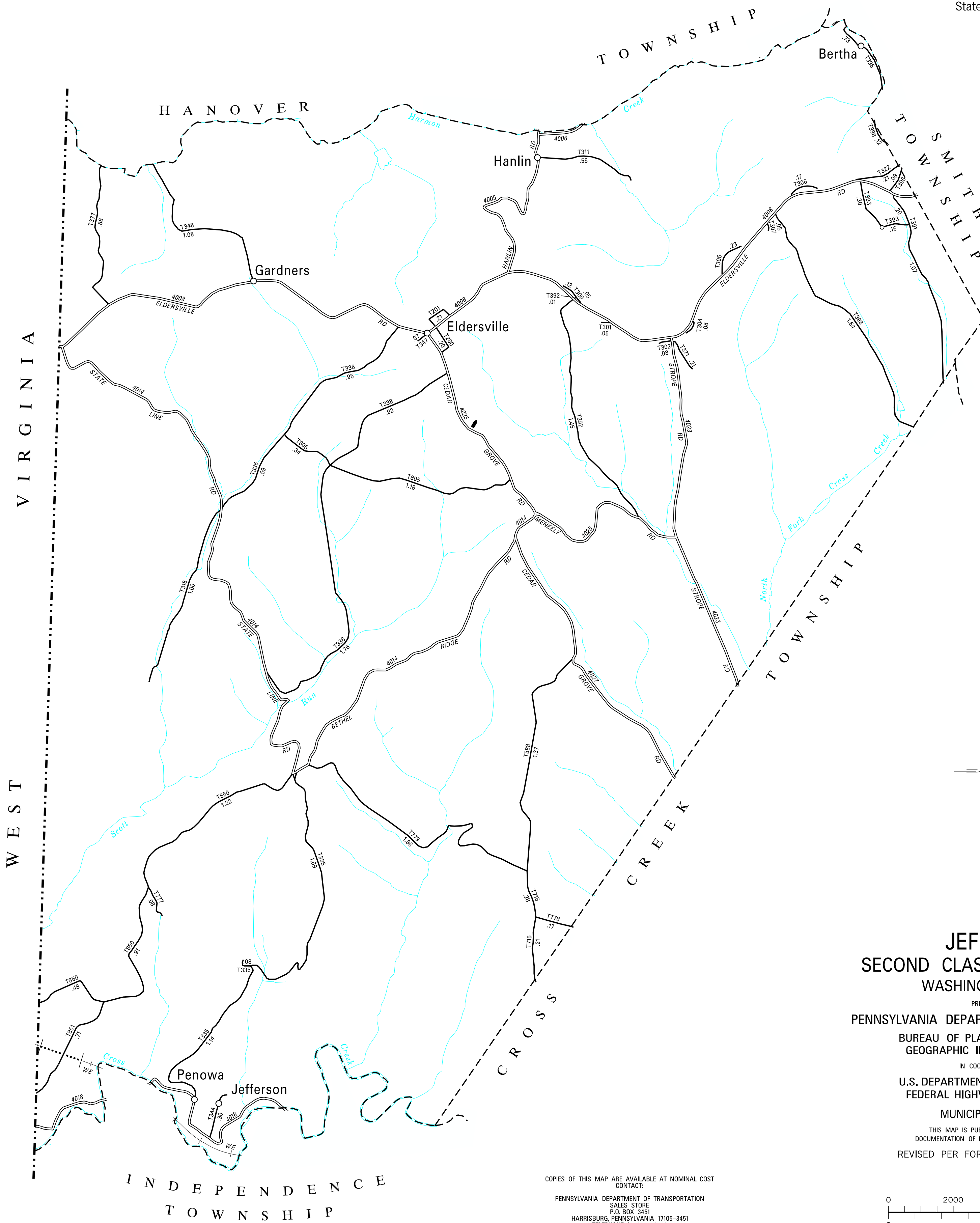


LEGEND

-  LIMITED ACCESS HIGHWAY
-  STATE ROUTE AND NUMBER
-  STATE MAINTAINED BRIDGE ON TOWNSHIP ROAD
-  TOWNSHIP ROAD, NUMBER AND SEGMENT LENGTH IN MILES
-  IMPASSABLE TOWNSHIP ROAD
-  TURNBACK TOWNSHIP ROAD
-  OTHER ROAD
-  RAILROAD (IN SERVICE)
-  RAILROAD ABANDONED (TRACK RETAINED)
-  STATE BOUNDARY
-  COUNTY BOUNDARY
-  TOWNSHIP BOUNDARY
-  CITY OR BOROUGH BOUNDARY
-  MUNICIPAL BUILDING
-  SPLIT MILEAGE BETWEEN MUNICIPALITIES

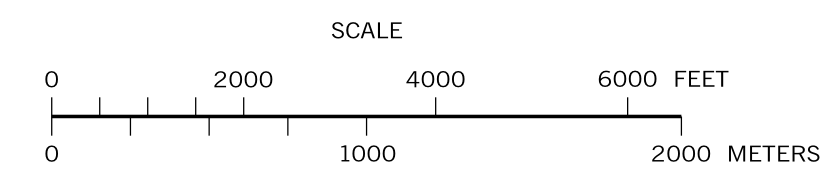
TOTAL MILES	
Township Road System	27.25
State Highway System	21.45
Total	48.70



- 200 FIRE RD
- 201 CHURCH RD
- 300 HASPEL RD
- 301 MARY ELLEN RD
- 302 WINDSWEEP RD
- 304 JOHNS RD
- 305 ELICH RD
- 306 ESTERVILLE RD
- 307 STEVE RD
- 311 DAM RD
- 315 KIDDS MILL RD
- 322 PLUM RUN RD
- 335 MILLER RD
- 336 MCCREEDY RD
- 338 SCOTT HOLLOW RD
- 344 BERT RD
- 347 MAIN ST
- 348 CRICK LANE RD
- 371 RIDGE RD
- 377 GOULD RD
- 388 COLE SCHOOL RD
- 391 LEE RD
- 392 KARCH RD
- 393 D'ANNA DR
- 396 BERTHA RD
- 398 WALKER RD
- 715 CAMPBELL DR
- 777 LOCUST RD
- 778 PARIS RD
- 779 SHADES OF DEATH RD
- 805 WIEGMANN RD
- 850 BETHEL RIDGE RD
- 851 PENOBSCOTT RD

**JEFFERSON
SECOND CLASS TOWNSHIP MAP
WASHINGTON COUNTY**

PREPARED BY THE
PENNSYLVANIA DEPARTMENT OF TRANSPORTATION
 BUREAU OF PLANNING AND RESEARCH
 GEOGRAPHIC INFORMATION DIVISION
 IN COOPERATION WITH THE
U.S. DEPARTMENT OF TRANSPORTATION
 FEDERAL HIGHWAY ADMINISTRATION
 MUNICIPAL CODE 62 215
 THIS MAP IS PUBLISHED AS A SUPPLEMENTAL
 DOCUMENTATION OF LIQUID FUELS TAX FUND MILEAGES
 REVISED PER FORM 990 DATED 12-13-13



COPIES OF THIS MAP ARE AVAILABLE AT NOMINAL COST
 CONTACT:
 PENNSYLVANIA DEPARTMENT OF TRANSPORTATION
 SALES STORE
 P.O. BOX 3451
 HARRISBURG, PENNSYLVANIA 17105-3451
 TELEPHONE: (717)787-6746