

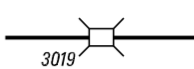
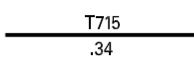



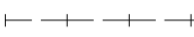


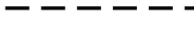



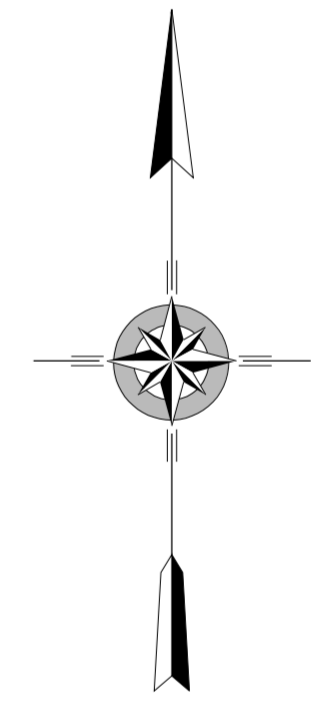
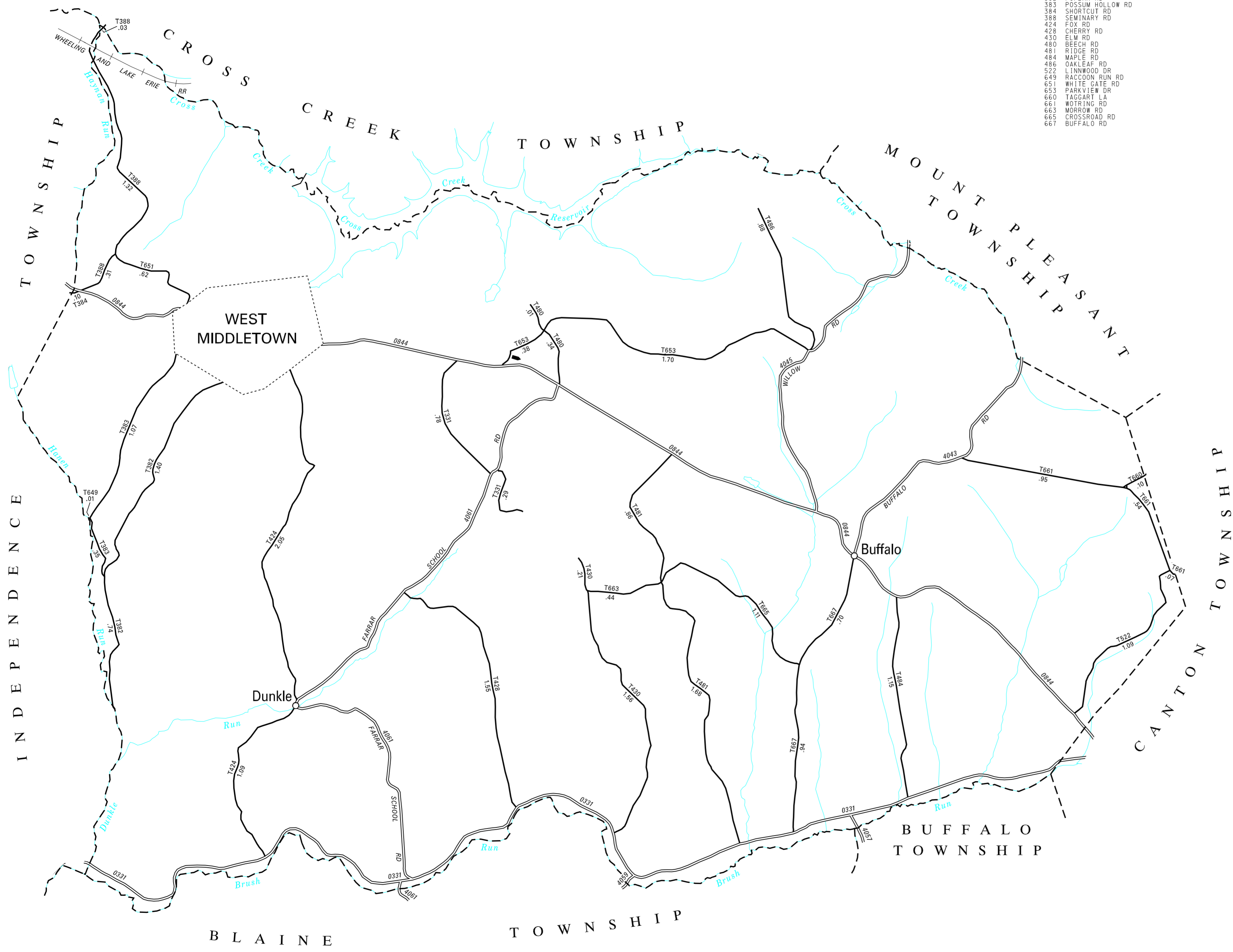


TOTAL MILES	
Township Road System	26.42
State Highway System	19.61
Total	46.03

LEGEND

-  LIMITED ACCESS HIGHWAY
-  STATE ROUTE AND NUMBER
-  STATE MAINTAINED BRIDGE ON TOWNSHIP ROAD
-  TOWNSHIP ROAD, NUMBER AND SEGMENT LENGTH IN MILES
-  IMPASSABLE TOWNSHIP ROAD
-  OTHER ROAD
-  RAILROAD (IN SERVICE)
-  RAILROAD ABANDONED (TRACK RETAINED)
-  STATE BOUNDARY
-  COUNTY BOUNDARY
-  TOWNSHIP BOUNDARY
-  CITY OR BOROUGH BOUNDARY
-  MUNICIPAL BUILDING
-  SPLIT MILEAGE BETWEEN MUNICIPALITIES

- 331 OLD TRAIL RD
- 382 POPLAR RD
- 383 POSSUM HOLLOW RD
- 384 SHORTCUT RD
- 388 SEMINARY RD
- 424 FOX RD
- 428 CHERRY RD
- 430 ELM RD
- 480 BEECH RD
- 481 RIDGE RD
- 484 MAPLE RD
- 486 OAKLEAF RD
- 522 LINWOOD DR
- 649 RACCOON RUN RD
- 651 WHITE GATE RD
- 653 PARKVIEW DR
- 660 TAGGART LA
- 661 WOTRING RD
- 663 MORROW RD
- 665 CROSSROAD RD
- 667 BUFFALO RD



**HOPEWELL
SECOND CLASS TOWNSHIP MAP
WASHINGTON COUNTY**

PREPARED BY THE
PENNSYLVANIA DEPARTMENT OF TRANSPORTATION
 BUREAU OF PLANNING AND RESEARCH
 GEOGRAPHIC INFORMATION DIVISION
 IN COOPERATION WITH THE
 U.S. DEPARTMENT OF TRANSPORTATION
 FEDERAL HIGHWAY ADMINISTRATION
 MUNICIPAL CODE 62 213

REVISED PER FORM 990 DATED 8-12-11

