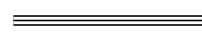

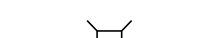
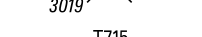










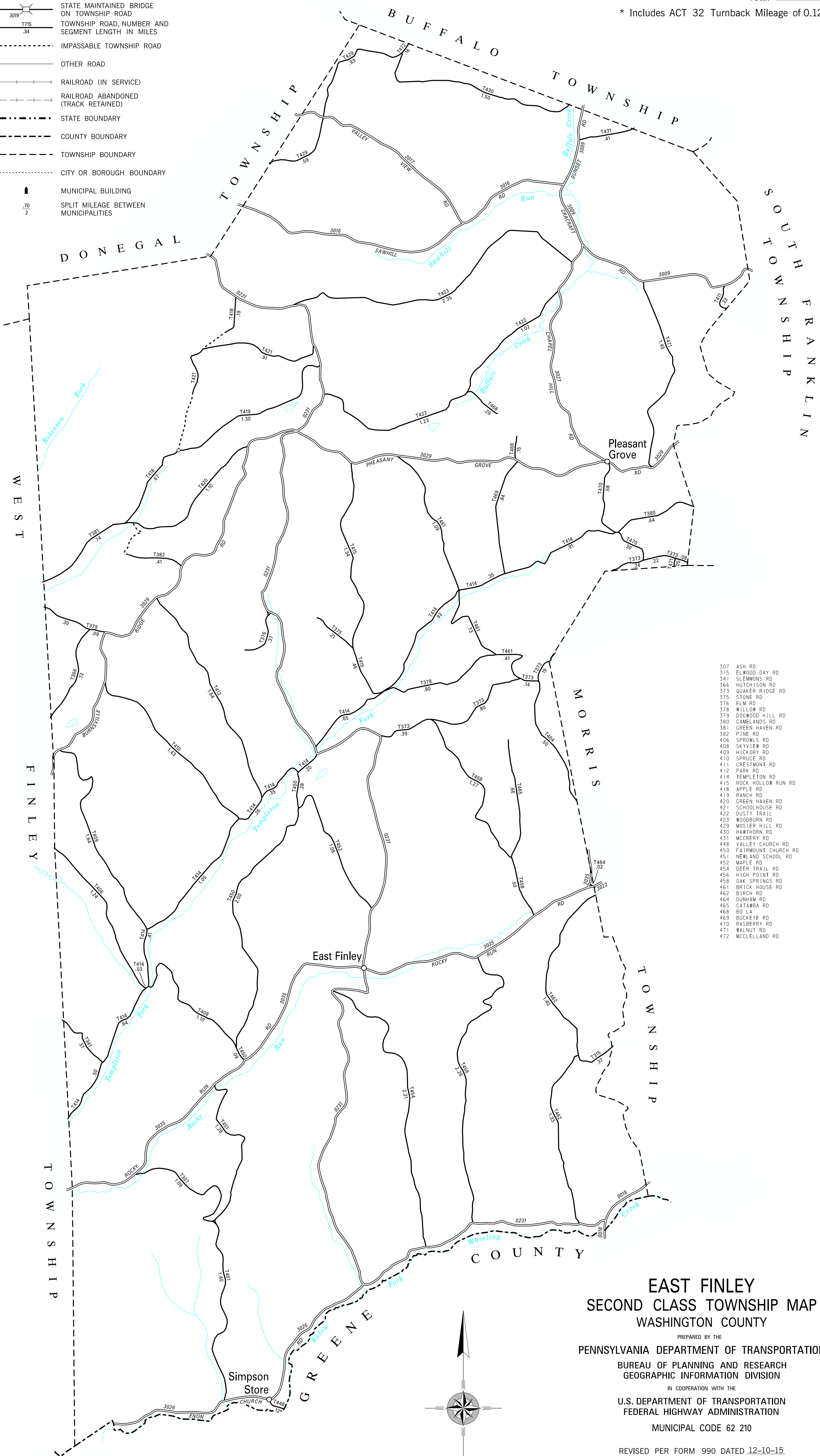


**LEGEND**

-  LIMITED ACCESS HIGHWAY
-  STATE ROUTE AND NUMBER
-  STATE MAINTAINED BRIDGE ON TOWNSHIP ROAD
-  TOWNSHIP ROAD, NUMBER AND SEGMENT LENGTH IN MILES
-  IMPASSABLE TOWNSHIP ROAD
-  OTHER ROAD
-  RAILROAD (IN SERVICE)
-  RAILROAD ABANDONED (TRACK RETAINED)
-  STATE BOUNDARY
-  COUNTY BOUNDARY
-  TOWNSHIP BOUNDARY
-  CITY OR BOROUGH BOUNDARY
-  MUNICIPAL BUILDING
-  SPLIT MILEAGE BETWEEN MUNICIPALITIES

TOTAL MILES	
Township Road System	58.30*
State Highway System	34.27
Total	92.57

\* Includes ACT 32 Turnback Mileage of 0.12



- 307 ASH RD
- 315 ELWOOD DAY RD
- 341 SLEMONS RD
- 366 HUTCHISON RD
- 373 QUAKER RIDGE RD
- 375 STONE RD
- 376 ELM RD
- 378 WILLOW RD
- 379 DOGWOOD HILL RD
- 380 GAMELANDS RD
- 381 GREEN HAVEN RD
- 382 PINE RD
- 406 SPROWLS RD
- 408 SKYVIEW RD
- 409 HICKORY RD
- 410 SPRUCE RD
- 411 CRESTMONT RD
- 412 PARK RD
- 414 TEMPLETON RD
- 415 ROCK HOLLOW RUN RD
- 418 APPLE RD
- 419 RANCH RD
- 420 GREEN HAVEN RD
- 421 SCHOOLHOUSE RD
- 422 DUSTY TRAIL
- 423 WOODBURN RD
- 429 MOSIER HILL RD
- 430 HAWTHORN RD
- 431 MCCREERY RD
- 448 VALLEY CHURCH RD
- 450 FAIRMOUNT CHURCH RD
- 451 NEWLAND SCHOOL RD
- 452 MAPLE RD
- 454 DEER TRAIL RD
- 456 HIGH POINT RD
- 458 OAK SPRINGS RD
- 461 BRICK HOUSE RD
- 462 BIRCH RD
- 464 DUNHAM RD
- 465 CATAWBA RD
- 468 BO LA
- 469 BUCKEYE RD
- 470 RASBERRY RD
- 471 WALNUT RD
- 472 MCCLELLAND RD

**EAST FINLEY  
SECOND CLASS TOWNSHIP MAP  
WASHINGTON COUNTY**

PREPARED BY THE  
PENNSYLVANIA DEPARTMENT OF TRANSPORTATION  
BUREAU OF PLANNING AND RESEARCH  
GEOGRAPHIC INFORMATION DIVISION  
IN COOPERATION WITH THE  
U.S. DEPARTMENT OF TRANSPORTATION  
FEDERAL HIGHWAY ADMINISTRATION  
MUNICIPAL CODE 62 210

REVISED PER FORM 990 DATED 12-10-15

