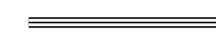
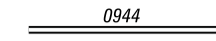
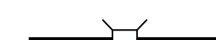
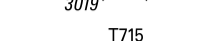



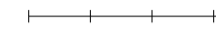
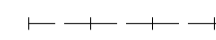







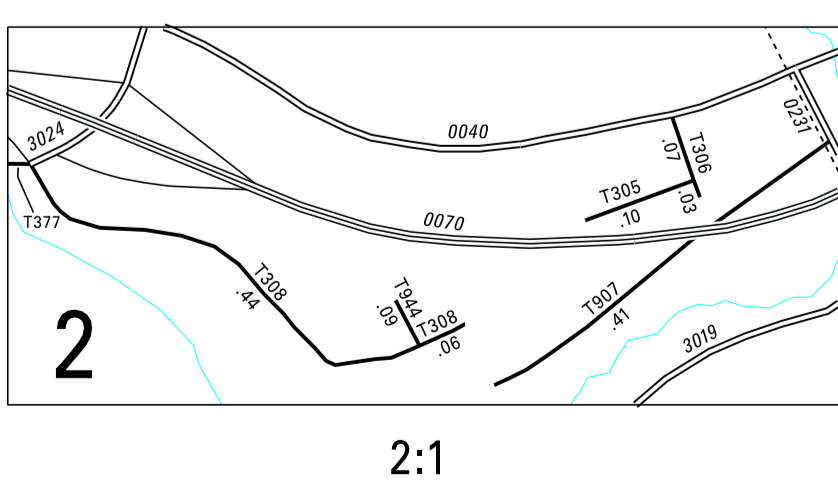
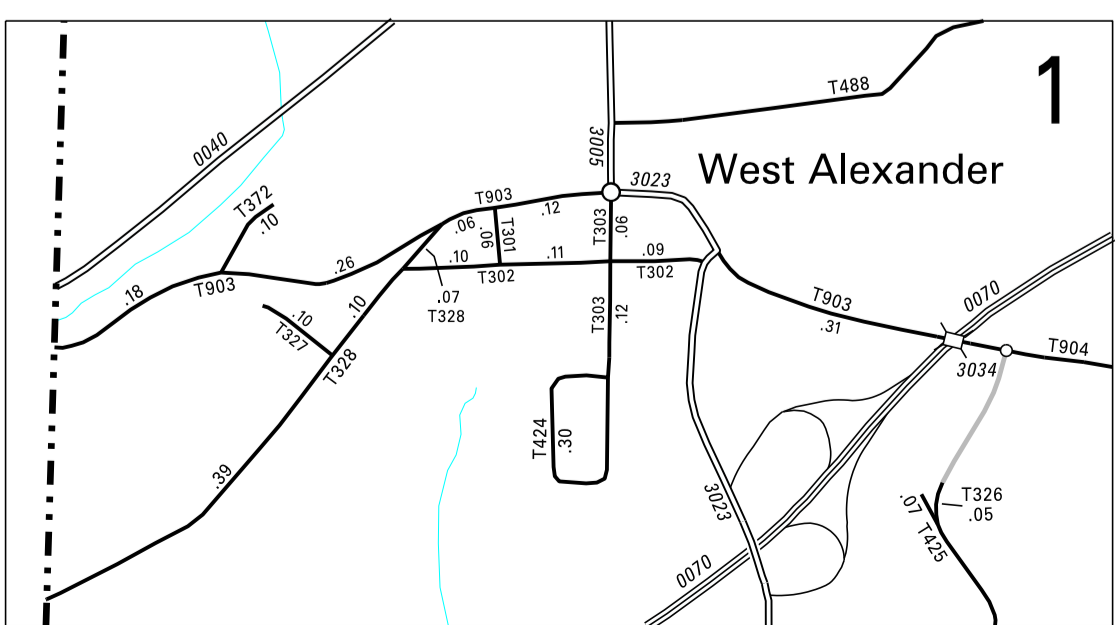
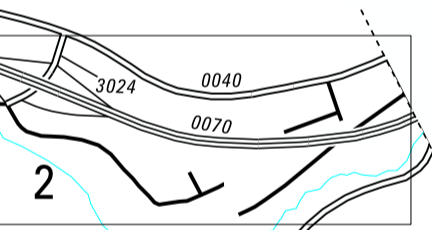
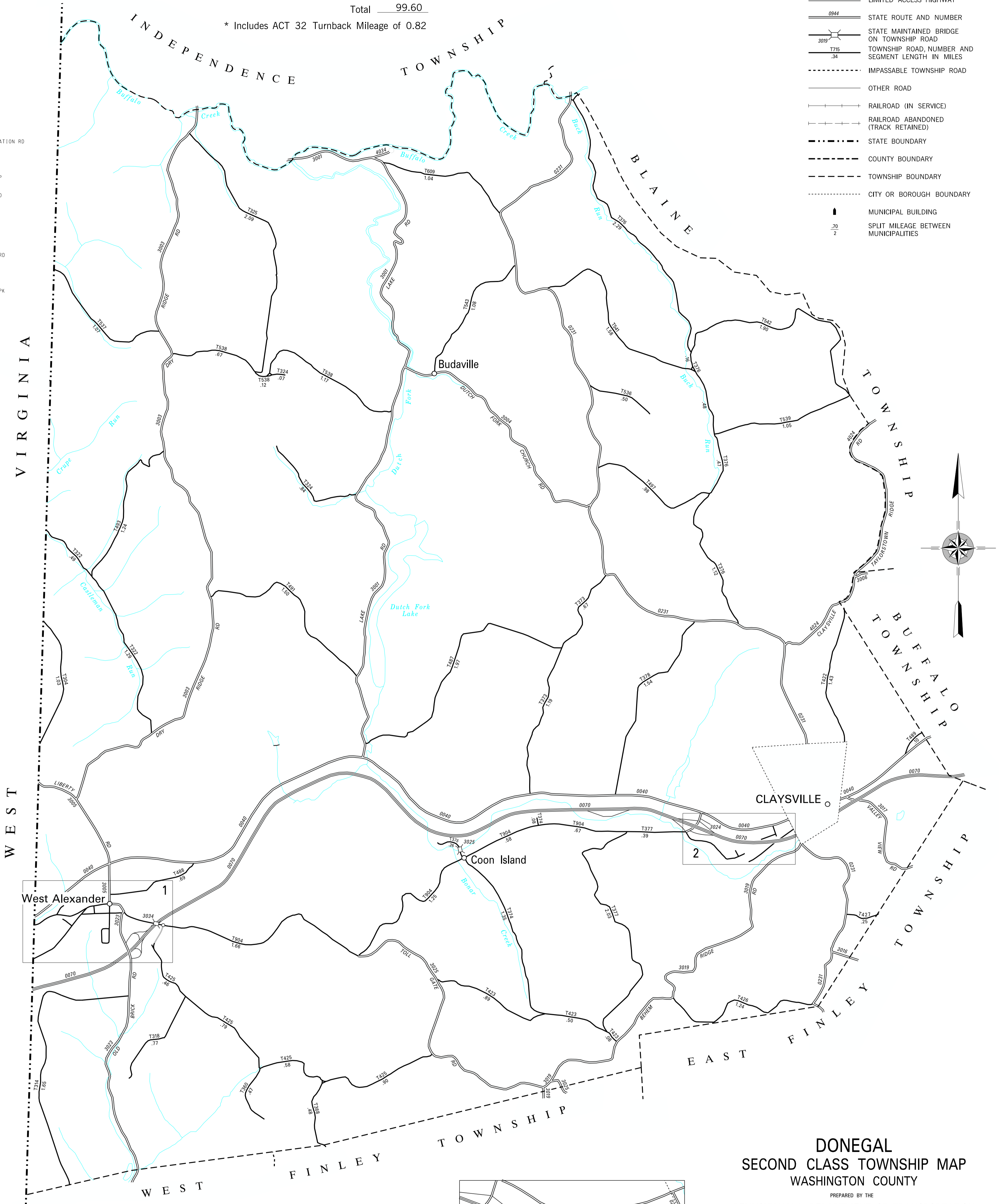
TOTAL MILES  
 Township Road System 53.00\*  
 State Highway System 46.60  
 Total 99.60

\* Includes ACT 32 Turnback Mileage of 0.82

LEGEND

-  LIMITED ACCESS HIGHWAY
-  STATE ROUTE AND NUMBER
-  STATE MAINTAINED BRIDGE ON TOWNSHIP ROAD
-  TOWNSHIP ROAD, NUMBER AND SEGMENT LENGTH IN MILES
-  IMPASSABLE TOWNSHIP ROAD
-  OTHER ROAD
-  RAILROAD (IN SERVICE)
-  RAILROAD ABANDONED (TRACK RETAINED)
-  STATE BOUNDARY
-  COUNTY BOUNDARY
-  TOWNSHIP BOUNDARY
-  CITY OR BOROUGH BOUNDARY
-  MUNICIPAL BUILDING
-  SPLIT MILEAGE BETWEEN MUNICIPALITIES

- 301 BROAD ST
- 302 CHURCH ST
- 303 LIBERTY ST
- 304 EBBERT RD
- 305 NOBLE AV
- 306 LAFAYETTE AV
- 308 DONEGAL AV
- 314 GREAVES RD
- 318 SHEPHERD RD
- 322 MAIN RD
- 324 VALLEY RD
- 325 DOG RUN RD
- 326 LYNN ST
- 327 ALEXANDER ST
- 328 HIGHLAND AV
- 360 KENNEDY RD
- 368 MEMORIAL DR
- 372 DEPOT ST
- 373 CUNNINGHAM RD
- 374 WILHELM RD
- 375 COMPRESSOR STATION RD
- 376 BUCK RUN RD
- 377 DELSHANN RD
- 378 GRIMS RD
- 422 GASHEL RD
- 423 LYONS RD
- 424 ALEXANDER LOOP
- 425 WAYNESBURG RD
- 426 KNOW RD
- 427 MOSIER HILL RD
- 487 HICKS RD
- 488 TUNNEL ST
- 489 YUSKO RD
- 491 EALY RD
- 493 POGUE RD
- 497 CRANE RD
- 536 STALEY RD
- 537 KLACES RD
- 538 SHALER RD
- 539 SCHOOL HOUSE RD
- 541 RAMAGE RD
- 542 YOUNG RD
- 543 JANSEN RD
- 609 BACKBONE RD
- 903 MAIN ST
- 904 OLD NATIONAL PK
- 907 RAILROAD ST
- 944 SEVENTH ST



**DONEGAL**  
 SECOND CLASS TOWNSHIP MAP  
 WASHINGTON COUNTY

PREPARED BY THE  
 PENNSYLVANIA DEPARTMENT OF TRANSPORTATION  
 BUREAU OF PLANNING AND RESEARCH  
 GEOGRAPHIC INFORMATION DIVISION  
 IN COOPERATION WITH THE  
 U.S. DEPARTMENT OF TRANSPORTATION  
 FEDERAL HIGHWAY ADMINISTRATION  
 MUNICIPAL CODE 62 209

REVISED PER FORM 990 DATED 6-24-15

