
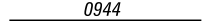
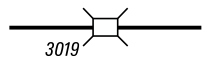
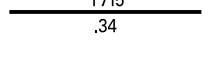










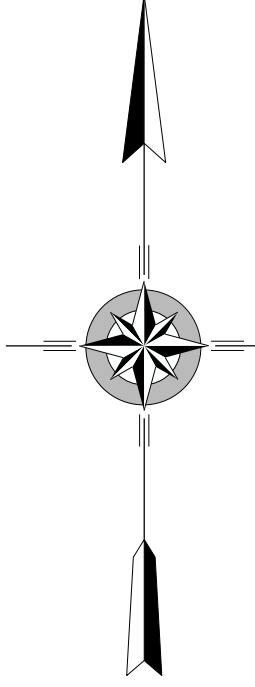
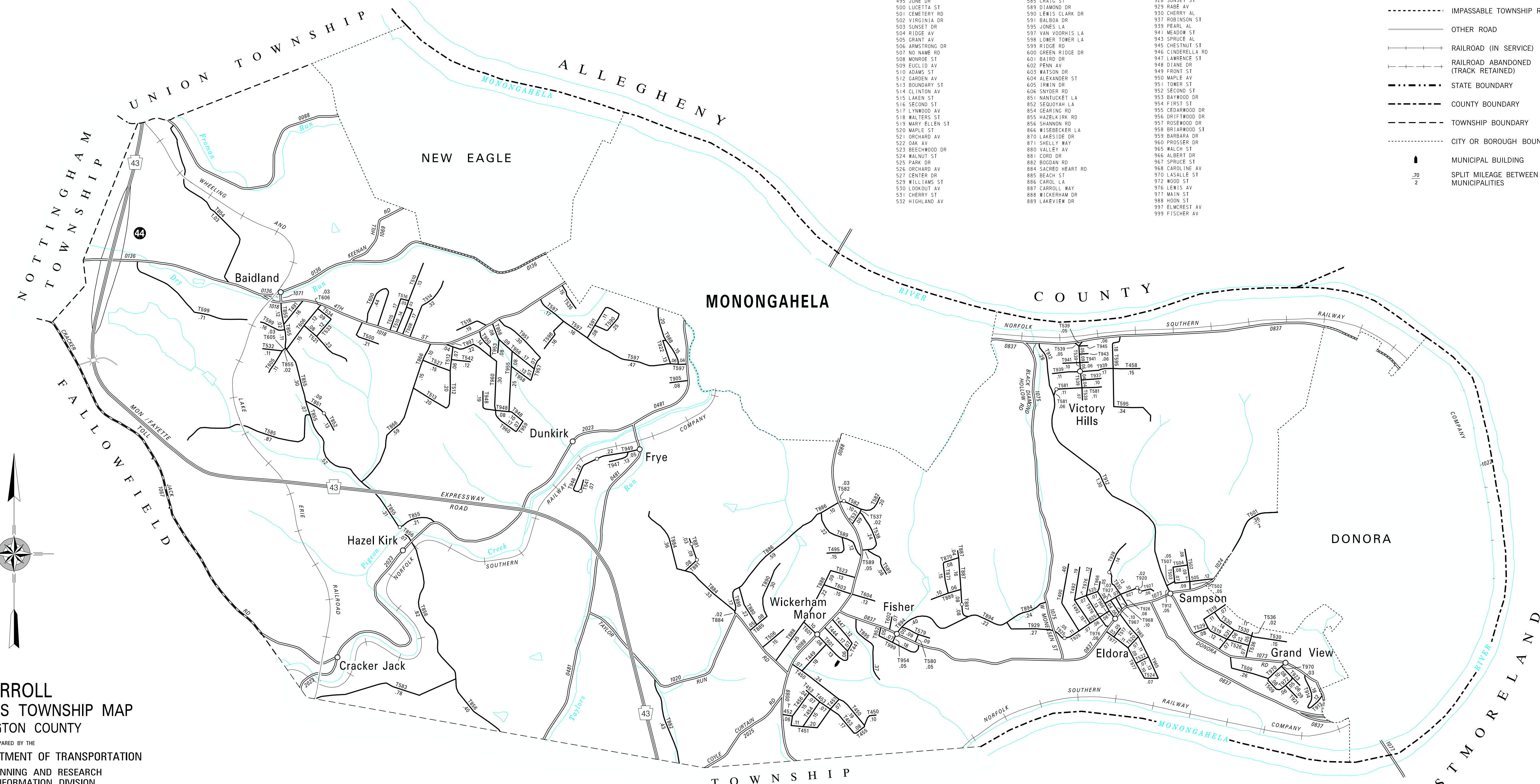


| | |
|----------------------|-------|
| TOTAL MILES | |
| Township Road System | 38.24 |
| State Highway System | 27.23 |
| Total | 65.47 |

- | | | |
|-------------------|------------------------|-------------------|
| 444 RODGERS ST | 533 CENTER LA | 890 TERRACE DR |
| 447 ISABELLE ST | 534 BILLEN ST | 894 GRANT RD |
| 449 ANDERSON AV | 535 CRESTVIEW MANOR RD | 895 MOSS RD |
| 450 CRAVEN DR | 536 BAMFORD ST | 905 LONDON ST |
| 451 LOCUST AV | 537 WESTVIEW RD | 912 COLUMBIA DR |
| 452 ELIZABETH RD | 538 HIGHLAND RD | 913 HOWARD ST |
| 453 ORCHARD LA | 539 WALNUT ST | 914 GRANT ST |
| 454 CRESTLINE AV | 541 SNEEZY RD | 920 CYPRESS ST |
| 455 HILLCREST DR | 542 LOCUST ST | 921 DEARBORN AV |
| 456 SUNSET AV | 579 VICTORIA AV | 922 MAYWOOD ST |
| 458 CENTER AV | 580 VICTORIA ST | 923 SAMPSON AV |
| 490 VANCE AV | 581 PROSPERITY RD | 925 MANNER RD |
| 491 BILLEN AV | 582 HILLCREST RD | 926 GULLEN WAY |
| 492 GIBSON DR | 583 NARROW GAUGE RD | 927 CENTER ST |
| 495 JUNE DR | 585 CRAIG ST | 928 SUNSET ST |
| 500 LUCEITA ST | 588 DIAMOND RD | 929 RABE AV |
| 501 CEMETERY RD | 590 LEWIS CLARK DR | 930 CHERRY AL |
| 502 VIRGINIA DR | 591 BALBOA DR | 937 ROBINSON ST |
| 503 SUNSET DR | 595 JONES LA | 939 PEARL AL |
| 504 RIDGE AV | 597 VAN VOORHIS LA | 941 MEADOW ST |
| 505 GRANT AV | 598 LOWER TOWER LA | 943 SPRUCE AL |
| 506 ARMSTRONG DR | 599 RIDGE RD | 945 CHESTNUT ST |
| 507 NO NAME RD | 600 GREEN RIDGE DR | 946 CINDERELLA RD |
| 508 MONROE ST | 601 BAIRD DR | 947 LAWRENCE ST |
| 509 EUCLID AV | 602 PENN AV | 948 DIANE DR |
| 510 ADAMS ST | 603 WATSON DR | 949 FRONT ST |
| 512 GARDEN AV | 604 ALEXANDER ST | 950 MAPLE AV |
| 513 BOUNDARY ST | 605 IRWIN DR | 951 TOWER ST |
| 514 CLINTON AV | 606 SNYDER DR | 952 SECOND ST |
| 515 LAKEN ST | 651 NANTUCKET LA | 953 BAYWOOD DR |
| 516 SECOND ST | 852 SEQUOYAH LA | 954 FIRST ST |
| 517 LYNWOOD AV | 854 GEARING RD | 955 CEDARWOOD DR |
| 518 WALTERS ST | 855 HAZELBARK RD | 956 ORFETWOOD DR |
| 519 MARY ELLEN ST | 856 SHANNON RD | 957 ROSEWOOD DR |
| 520 MAPLE ST | 866 WISEBECKER LA | 958 BRIARWOOD ST |
| 521 ORCHARD AV | 870 LAKESIDE DR | 959 BARBARA DR |
| 522 OAK AV | 871 SHELLY WAY | 960 PROSSER DR |
| 523 BEECHWOOD DR | 880 VALLEY AV | 965 WALCH ST |
| 524 WALNUT ST | 881 CORD DR | 966 ALBERT DR |
| 525 FARM DR | 882 BODDAM RD | 967 SPRUCE ST |
| 526 ORCHARD AV | 884 SACRED HEART RD | 968 CAROLINE AV |
| 527 CENTER DR | 885 BEACH ST | 970 LASALLE ST |
| 529 HILLIAMS ST | 886 CAROL LA | 972 WOOD ST |
| 530 LOOKOUT AV | 887 CARROLL WAY | 976 LEWIS AV |
| 531 CHERRY ST | 888 WICKERHAM DR | 977 MAIN ST |
| 532 HIGHLAND AV | 889 LAKEVIEW DR | 988 MOON ST |
| | | 997 ELMCREST AV |
| | | 999 FISCHER AV |

LEGEND

-  LIMITED ACCESS HIGHWAY
-  STATE ROUTE AND NUMBER
-  STATE MAINTAINED BRIDGE ON TOWNSHIP ROAD
-  TOWNSHIP ROAD, NUMBER AND SEGMENT LENGTH IN MILES
-  IMPASSABLE TOWNSHIP ROAD
-  OTHER ROAD
-  RAILROAD (IN SERVICE)
-  RAILROAD ABANDONED (TRACK RETAINED)
-  STATE BOUNDARY
-  COUNTY BOUNDARY
-  TOWNSHIP BOUNDARY
-  CITY OR BOROUGH BOUNDARY
-  MUNICIPAL BUILDING
-  SPLIT MILEAGE BETWEEN MUNICIPALITIES



**CARROLL
SECOND CLASS TOWNSHIP MAP
WASHINGTON COUNTY**

PREPARED BY THE
PENNSYLVANIA DEPARTMENT OF TRANSPORTATION
BUREAU OF PLANNING AND RESEARCH
GEOGRAPHIC INFORMATION DIVISION
IN COOPERATION WITH THE
U.S. DEPARTMENT OF TRANSPORTATION
FEDERAL HIGHWAY ADMINISTRATION
MUNICIPAL CODE 62 205
REVISED PER FORM 990 DATED 11-20-13

