
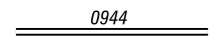






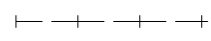





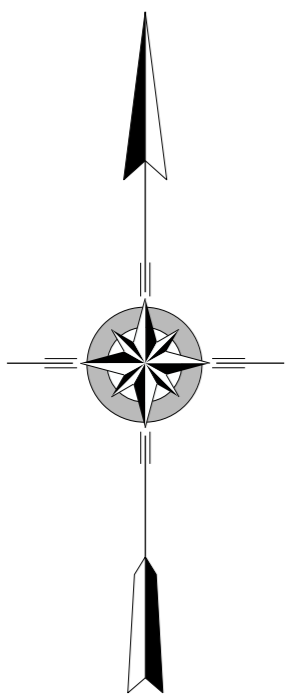


LEGEND

-  LIMITED ACCESS HIGHWAY
-  STATE ROUTE AND NUMBER
-  STATE MAINTAINED BRIDGE ON TOWNSHIP ROAD
-  TOWNSHIP ROAD, NUMBER AND SEGMENT LENGTH IN MILES
-  IMPASSABLE TOWNSHIP ROAD
-  OTHER ROAD
-  RAILROAD (IN SERVICE)
-  RAILROAD ABANDONED (TRACK RETAINED)
-  STATE BOUNDARY
-  COUNTY BOUNDARY
-  TOWNSHIP BOUNDARY
-  CITY OR BOROUGH BOUNDARY
-  MUNICIPAL BUILDING
-  SPLIT MILEAGE BETWEEN MUNICIPALITIES

- 395 BUFFALO CENTER LA
- 422 GASHEL RD
- 427 KINDER RD
- 428 HAWTHORN RD
- 429 MCCREERY RD
- 430 MOUNTS VALLEY RD
- 472 MCCLELLAND RD
- 474 HIGHLAND RIDGE RD
- 475 CROTHERS STATION RD
- 477 CLARKE RD
- 478 CARLISLE RD
- 488 TIMBER LAKE RD
- 489 DONEGAL RD
- 501 WINGTON RD
- 503 BOONE RD
- 526 COFFEYS CROSSING RD
- 527 KELLY RD
- 528 HAINES RD
- 530 MOORE RD
- 545 GORBY RD
- 546 REESE RD
- 547 ASHMORE RD
- 548 MABEL DR
- 619 HATHAWAY RD
- 621 FOSTER RD
- 622 BUFFALO CHURCH RD
- 623 KAREN DR
- 624 GROUSE HUNTER LA

TOTAL MILES	
Township Road System	26.34
State Highway System	31.90
Total	58.24



**BUFFALO
SECOND CLASS TOWNSHIP MAP
WASHINGTON COUNTY**

PREPARED BY THE
PENNSYLVANIA DEPARTMENT OF TRANSPORTATION
 BUREAU OF PLANNING AND RESEARCH
 GEOGRAPHIC INFORMATION DIVISION
 IN COOPERATION WITH THE
U.S. DEPARTMENT OF TRANSPORTATION
 FEDERAL HIGHWAY ADMINISTRATION
 MUNICIPAL CODE 62 203

REVISED PER FORM 990 DATED 5-13-99

