
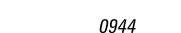

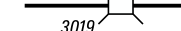




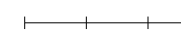





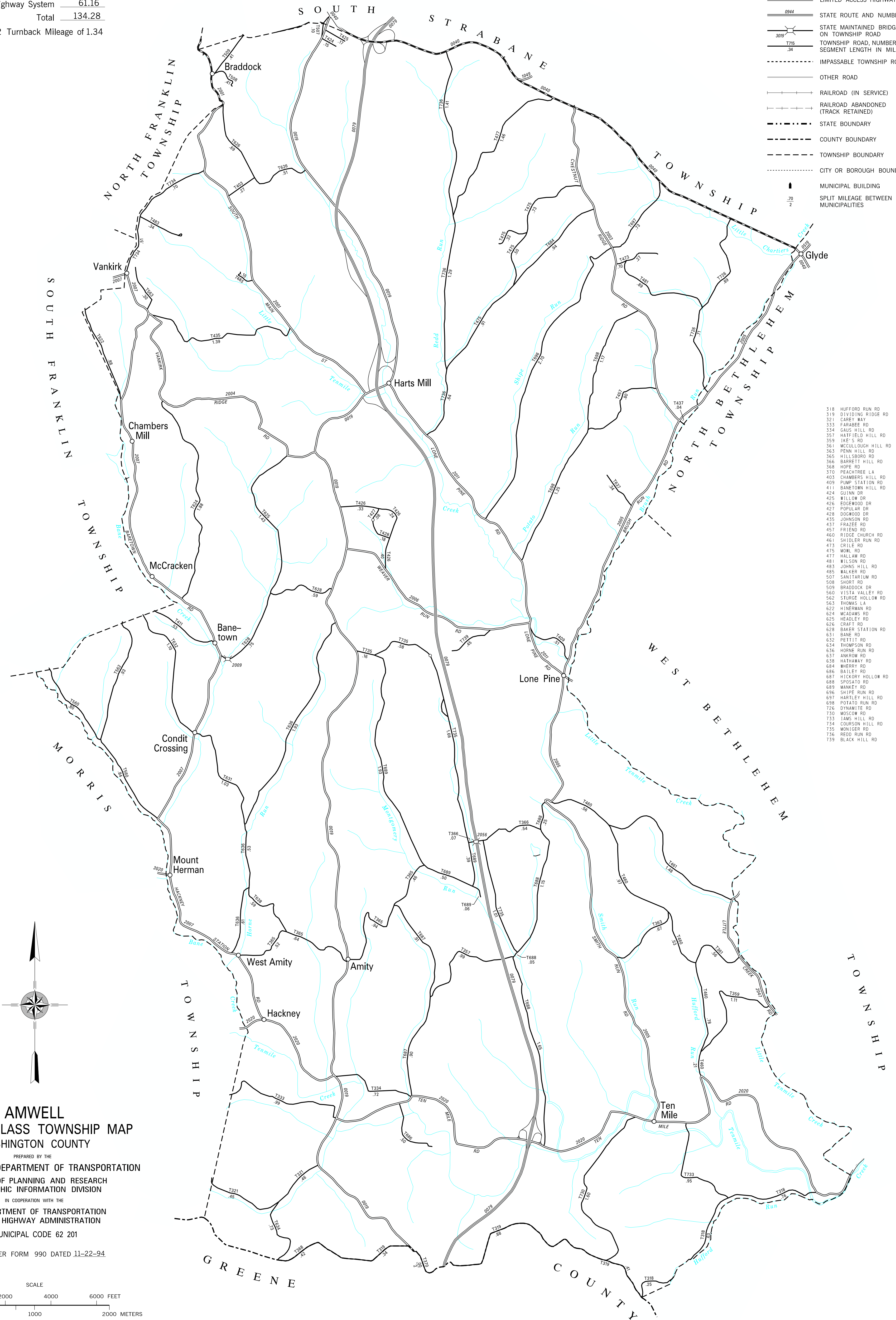


TOTAL MILES
 Township Road System 73.12*
 State Highway System 61.16
 Total 134.28

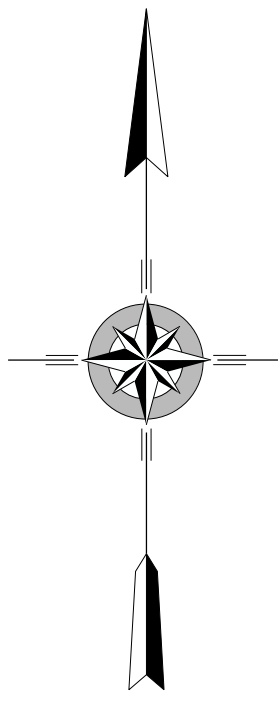
* Includes ACT 32 Turnback Mileage of 1.34

LEGEND

-  LIMITED ACCESS HIGHWAY
-  STATE ROUTE AND NUMBER
-  STATE MAINTAINED BRIDGE ON TOWNSHIP ROAD
-  TOWNSHIP ROAD, NUMBER AND SEGMENT LENGTH IN MILES
-  IMPASSABLE TOWNSHIP ROAD
-  OTHER ROAD
-  RAILROAD (IN SERVICE)
-  RAILROAD ABANDONED (TRACK RETAINED)
-  STATE BOUNDARY
-  COUNTY BOUNDARY
-  TOWNSHIP BOUNDARY
-  CITY OR BOROUGH BOUNDARY
-  MUNICIPAL BUILDING
-  SPLIT MILEAGE BETWEEN MUNICIPALITIES



- 318 HUFFORD RUN RD
- 319 DIVIDING RIDGE RD
- 321 CAREY WAY
- 333 FARABEE RD
- 334 GAUS HILL RD
- 357 WATFIELD HILL RD
- 359 IKE'S RD
- 361 MCCULLOUGH HILL RD
- 363 PENN HILL RD
- 365 HILLSBORO RD
- 366 BARRETT HILL RD
- 368 HOPE RD
- 370 PEACHTREE LA
- 403 CHAMBERS HILL RD
- 409 PUMP STATION RD
- 411 BANETOWN HILL RD
- 424 GUINN DR
- 425 WILLOW DR
- 426 EDGEWOOD DR
- 427 POPULAR DR
- 428 DOGWOOD DR
- 435 JOHNSON RD
- 437 FRAZEE RD
- 457 FRIEND RD
- 460 RIDGE CHURCH RD
- 461 SHILOH RUN RD
- 473 CRILE RD
- 475 MOWL RD
- 477 HALLAM RD
- 481 WILSON RD
- 483 JOHNS HILL RD
- 485 WALKER RD
- 507 SANITARIUM RD
- 508 SHORT RD
- 509 BRADDOCK DR
- 560 VISTA VALLEY RD
- 562 STURGE HOLLOW RD
- 563 THOMAS LA
- 622 HINERMAN RD
- 624 MCDONAMS RD
- 625 HEADLEY RD
- 626 CRAFT RD
- 628 BAKER STATION RD
- 631 BANE RD
- 632 PETTIT RD
- 634 THOMPSON RD
- 636 HORNE RUN RD
- 637 ANKROW RD
- 638 HATHAWAY RD
- 684 WHERRY RD
- 686 BAILEY RD
- 687 HICKORY HOLLOW RD
- 688 SPOSATO RD
- 689 MANKEY RD
- 696 SHIPE RUN RD
- 697 HARTLEY HILL RD
- 698 POTATO RUN RD
- 726 DYNAMITE RD
- 730 MOSCOW RD
- 733 JAMS HILL RD
- 734 COURSON HILL RD
- 735 MONIGER RD
- 736 REDD RUN RD
- 739 BLACK HILL RD



AMWELL
 SECOND CLASS TOWNSHIP MAP
 WASHINGTON COUNTY

PREPARED BY THE
 PENNSYLVANIA DEPARTMENT OF TRANSPORTATION
 BUREAU OF PLANNING AND RESEARCH
 GEOGRAPHIC INFORMATION DIVISION
 IN COOPERATION WITH THE
 U.S. DEPARTMENT OF TRANSPORTATION
 FEDERAL HIGHWAY ADMINISTRATION
 MUNICIPAL CODE 62 201

REVISED PER FORM 990 DATED 11-22-94

