
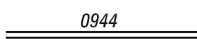
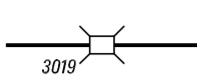
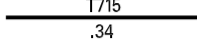







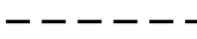


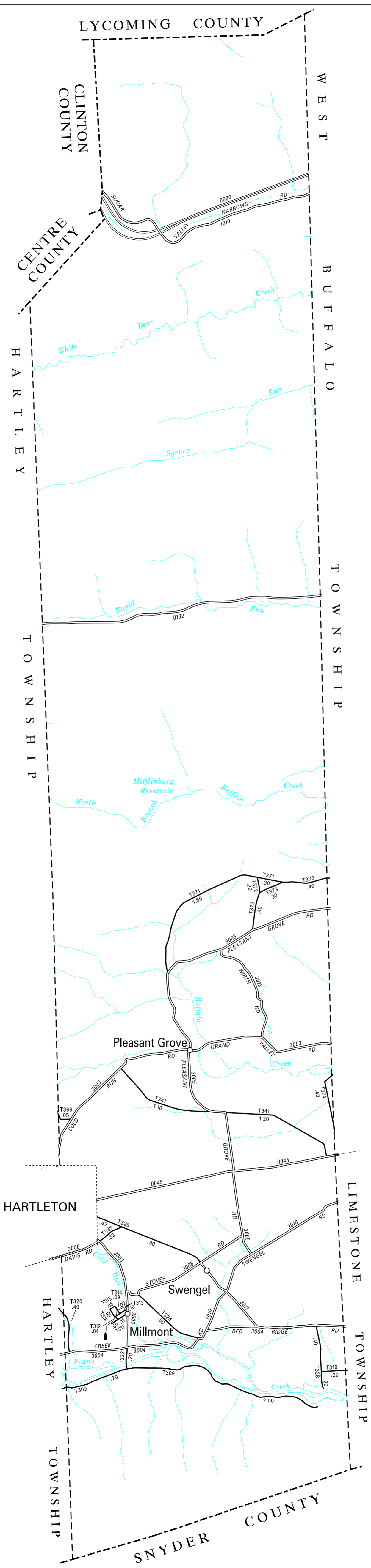


**LEGEND**

-  LIMITED ACCESS HIGHWAY
-  STATE ROUTE AND NUMBER
-  STATE MAINTAINED BRIDGE ON TOWNSHIP ROAD
-  TOWNSHIP ROAD, NUMBER AND SEGMENT LENGTH IN MILES
-  IMPASSABLE TOWNSHIP ROAD
-  OTHER ROAD
-  RAILROAD (IN SERVICE)
-  RAILROAD ABANDONED (TRACK RETAINED)
-  STATE BOUNDARY
-  COUNTY BOUNDARY
-  TOWNSHIP BOUNDARY
-  CITY OR BOROUGH BOUNDARY
-  MUNICIPAL BUILDING
-  SPLIT MILEAGE BETWEEN MUNICIPALITIES

TOTAL MILES	
Township Road System	13.06
State Highway System	27.16
<b>Total</b>	<b>40.22</b>



- 309 CANADA DR
- 310 PENNS CREEK RD
- 311 MAPLE ST
- 312 CENTER ST
- 313 PENN ST
- 314 SECOND ST
- 315 CROSSOVER ST
- 316 THIRD ST
- 320 SHIERK RD
- 322 MILLMONT RD
- 324 LIBBY RD
- 326 ORCHARD RD
- 328 BOOP RD
- 339 HAUPT RD
- 341 KAISER RUN RD
- 366 AIKEY RD
- 371 MOLL RD
- 372 DIEHL RD
- 373 SPORTSMENS CLUB RD
- 374 SHUCK RD

**LEWIS  
SECOND CLASS TOWNSHIP MAP  
UNION COUNTY**

PREPARED BY THE  
**PENNSYLVANIA DEPARTMENT OF TRANSPORTATION**  
 BUREAU OF PLANNING AND RESEARCH  
 GEOGRAPHIC INFORMATION DIVISION  
 IN COOPERATION WITH THE  
 U.S. DEPARTMENT OF TRANSPORTATION  
 FEDERAL HIGHWAY ADMINISTRATION  
 MUNICIPAL CODE 59 206

REVISED PER FORM 990 DATED 08-28-02

