


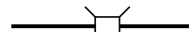

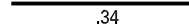








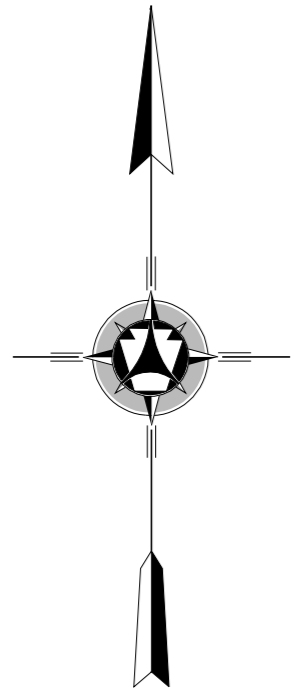


LEGEND

-  LIMITED ACCESS HIGHWAY
-  STATE ROUTE AND NUMBER
-  STATE MAINTAINED BRIDGE ON TOWNSHIP ROAD
-  TOWNSHIP ROAD, NUMBER AND SEGMENT LENGTH IN MILES
-  IMPASSABLE TOWNSHIP ROAD
-  OTHER ROAD
-  RAILROAD (IN SERVICE)
-  RAILROAD ABANDONED (TRACK RETAINED)
-  STATE BOUNDARY
-  COUNTY BOUNDARY
-  TOWNSHIP BOUNDARY
-  CITY OR BOROUGH BOUNDARY
-  MUNICIPAL BUILDING
-  SPLIT MILEAGE BETWEEN MUNICIPALITIES

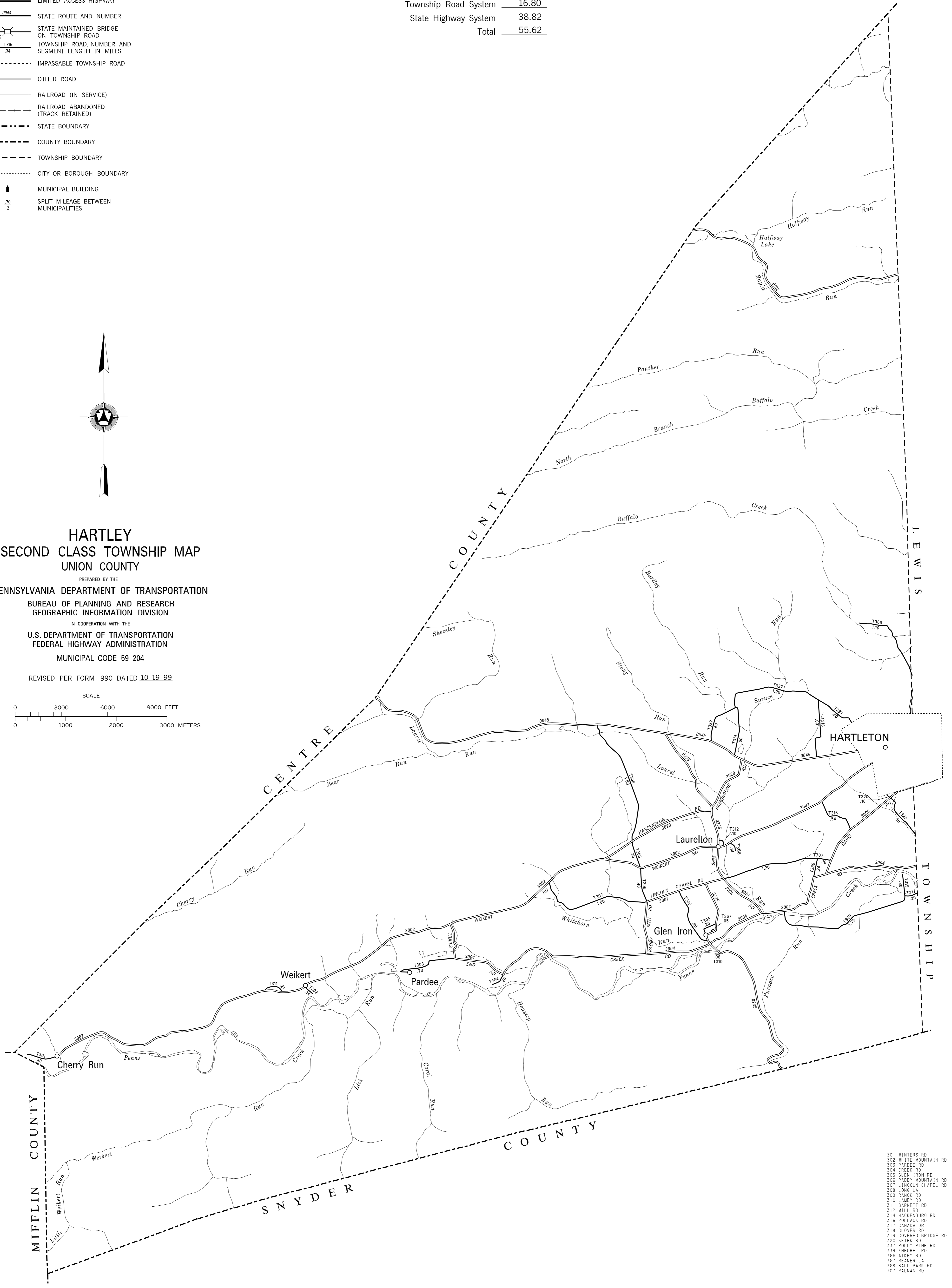
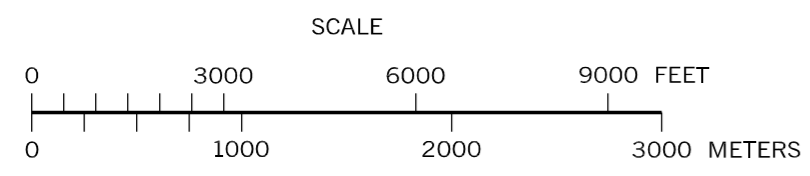
TOTAL MILES	
Township Road System	16.80
State Highway System	38.82
Total	55.62



**HARTLEY
SECOND CLASS TOWNSHIP MAP
UNION COUNTY**

PREPARED BY THE
PENNSYLVANIA DEPARTMENT OF TRANSPORTATION
BUREAU OF PLANNING AND RESEARCH
GEOGRAPHIC INFORMATION DIVISION
IN COOPERATION WITH THE
U.S. DEPARTMENT OF TRANSPORTATION
FEDERAL HIGHWAY ADMINISTRATION
MUNICIPAL CODE 59 204

REVISED PER FORM 990 DATED 10-19-99



- 301 WINTERS RD
- 302 WHITE MOUNTAIN RD
- 303 PARDEE RD
- 304 CREEK RD
- 305 GLEN IRON RD
- 306 PADDY MOUNTAIN RD
- 307 LINCOLN CHAPEL RD
- 308 LONG LA
- 309 RANCK RD
- 310 LAMEY RD
- 311 BARNETT RD
- 312 MILL RD
- 314 HACKENBURG RD
- 316 POLLACK RD
- 317 CANADA DR
- 318 GLOVER RD
- 319 COVERED BRIDGE RD
- 320 SHIROK RD
- 337 POLLY PINE RD
- 339 KNECHEL RD
- 346 KIKEY RD
- 367 REAVER LA
- 368 BALL PARR RD
- 707 PALMAN RD