

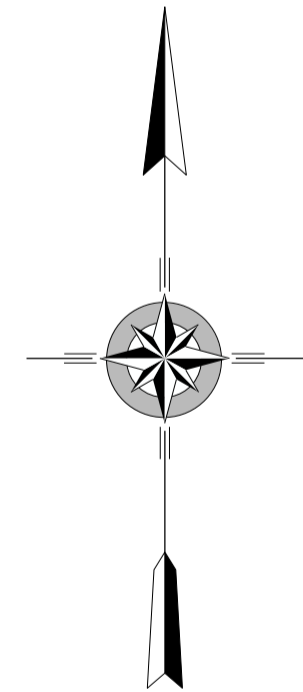
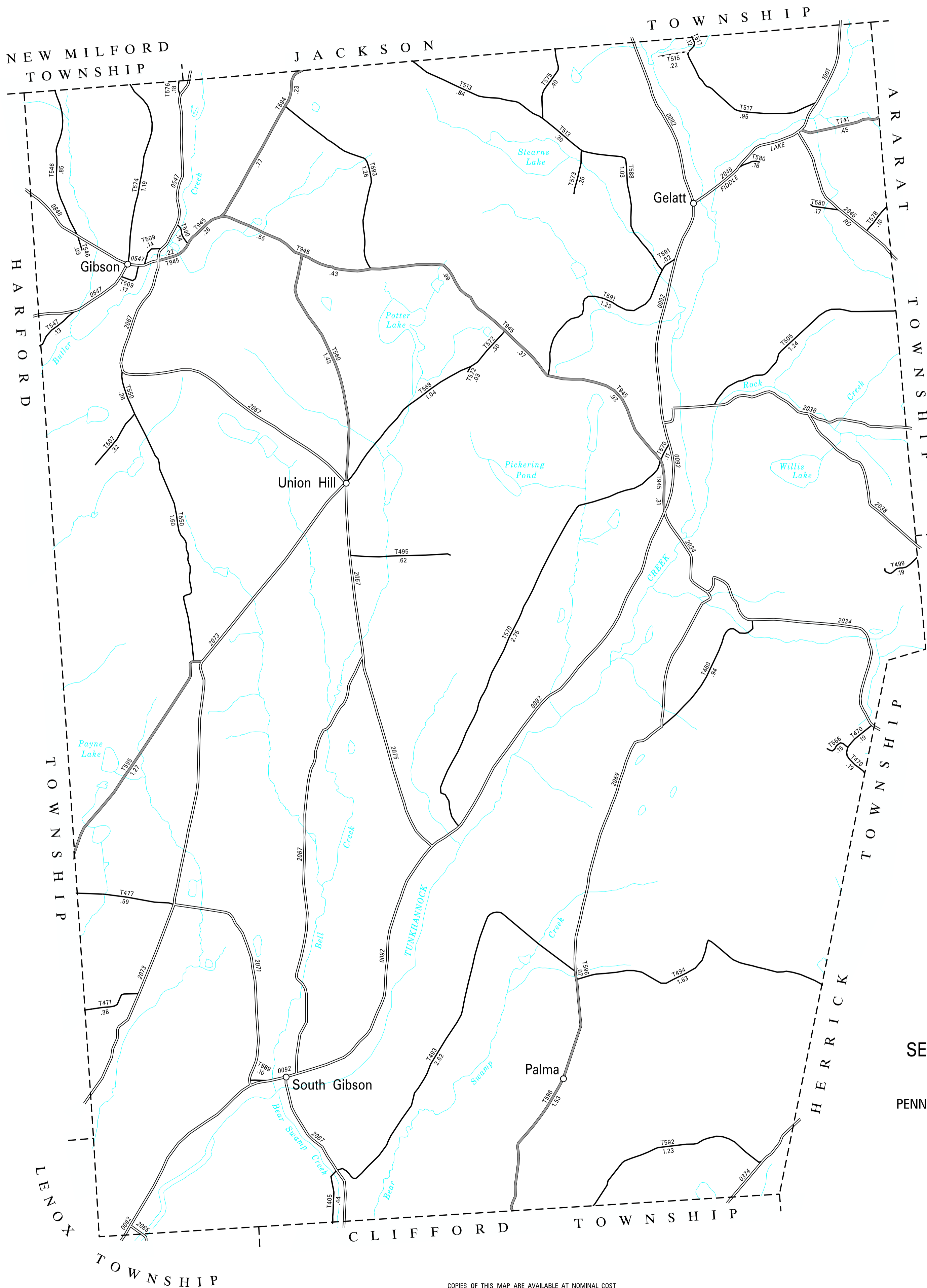
TOTAL MILES
 Township Road System 36.63*
 State Highway System 34.85
 Total 71.48

* Includes ACT 32 Turnback Mileage of 9.76

LEGEND

- LIMITED ACCESS HIGHWAY
- STATE ROUTE AND NUMBER
- STATE MAINTAINED BRIDGE ON TOWNSHIP ROAD
- TOWNSHIP ROAD, NUMBER AND SEGMENT LENGTH IN MILES
- IMPASSABLE TOWNSHIP ROAD
- TURNBACK TOWNSHIP ROAD
- OTHER ROAD
- RAILROAD (IN SERVICE)
- RAILROAD ABANDONED (TRACK RETAINED)
- STATE BOUNDARY
- COUNTY BOUNDARY
- TOWNSHIP BOUNDARY
- CITY OR BOROUGH BOUNDARY
- MUNICIPAL BUILDING
- SPLIT MILEAGE BETWEEN MUNICIPALITIES

- 405 STONEY LONESOME RD
- 460 POWELL RD
- 470 MYERS RD
- 471 WILKENS RD
- 477 PAYNE RD
- 493 HELENS RD
- 494 BARLOW RD
- 495 CAMP RD
- 499 SHAY RD
- 505 PLONSKI RD
- 507 JEFFREY RD
- 509 CHURCH RD
- 513 STEARNS RD
- 515 PETROSKI RD
- 517 MAPLE LA
- 546 CREEK RD
- 547 PODUNK RD
- 550 BERT HILL RD
- 560 ROMEIKA RD
- 566 FOSTER RD
- 568 UNION HILL RD
- 570 STONE HOUSE RD
- 572 COLE RD
- 573 OFALT RD
- 574 MANZER RD
- 575 SWISTRO RD
- 576 HOWELL RD
- 578 AVERY RD
- 580 GELATT RD
- 588 GULF RD
- 589 OLD RD
- 590 SCHOOL RD
- 591 KONSUR RD
- 592 WILLIAMS RD
- 593 PAVELSKI RD
- 594 FRANKS RD
- 595 PENNAT RD
- 596 NO NAME RD
- 741 NO NAME RD
- 945 GREAT BEND TPK

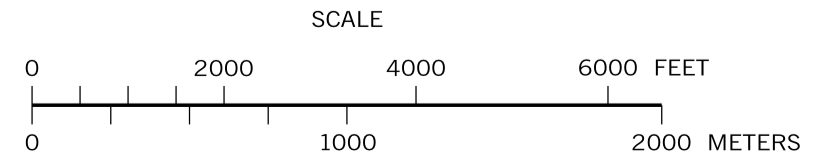


GIBSON
SECOND CLASS TOWNSHIP MAP
SUSQUEHANNA COUNTY

PREPARED BY THE
PENNSYLVANIA DEPARTMENT OF TRANSPORTATION
 BUREAU OF PLANNING AND RESEARCH
 GEOGRAPHIC INFORMATION DIVISION

IN COOPERATION WITH THE
U.S. DEPARTMENT OF TRANSPORTATION
FEDERAL HIGHWAY ADMINISTRATION
 MUNICIPAL CODE 57 211

THIS MAP IS PUBLISHED AS A SUPPLEMENTAL
 DOCUMENTATION OF LIQUID FUELS TAX FUND MILEAGES
 REVISED PER FORM 990 DATED 7-22-98



COPIES OF THIS MAP ARE AVAILABLE AT NOMINAL COST
 CONTACT:
 PENNSYLVANIA DEPARTMENT OF TRANSPORTATION
 SALES STORE
 P.O. BOX 3451
 HARRISBURG, PENNSYLVANIA 17105-3451
 TELEPHONE: (717) 767-6746