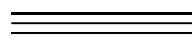
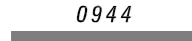
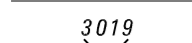
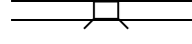
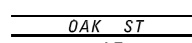
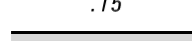

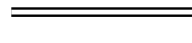




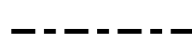


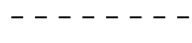



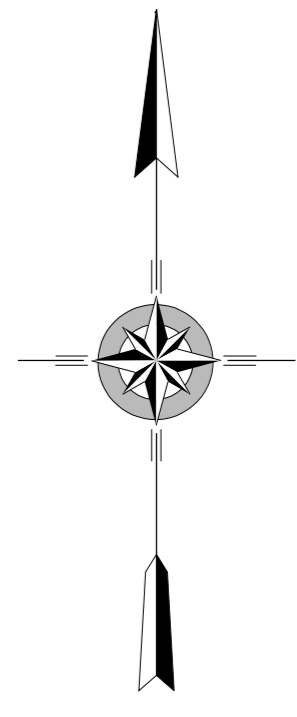
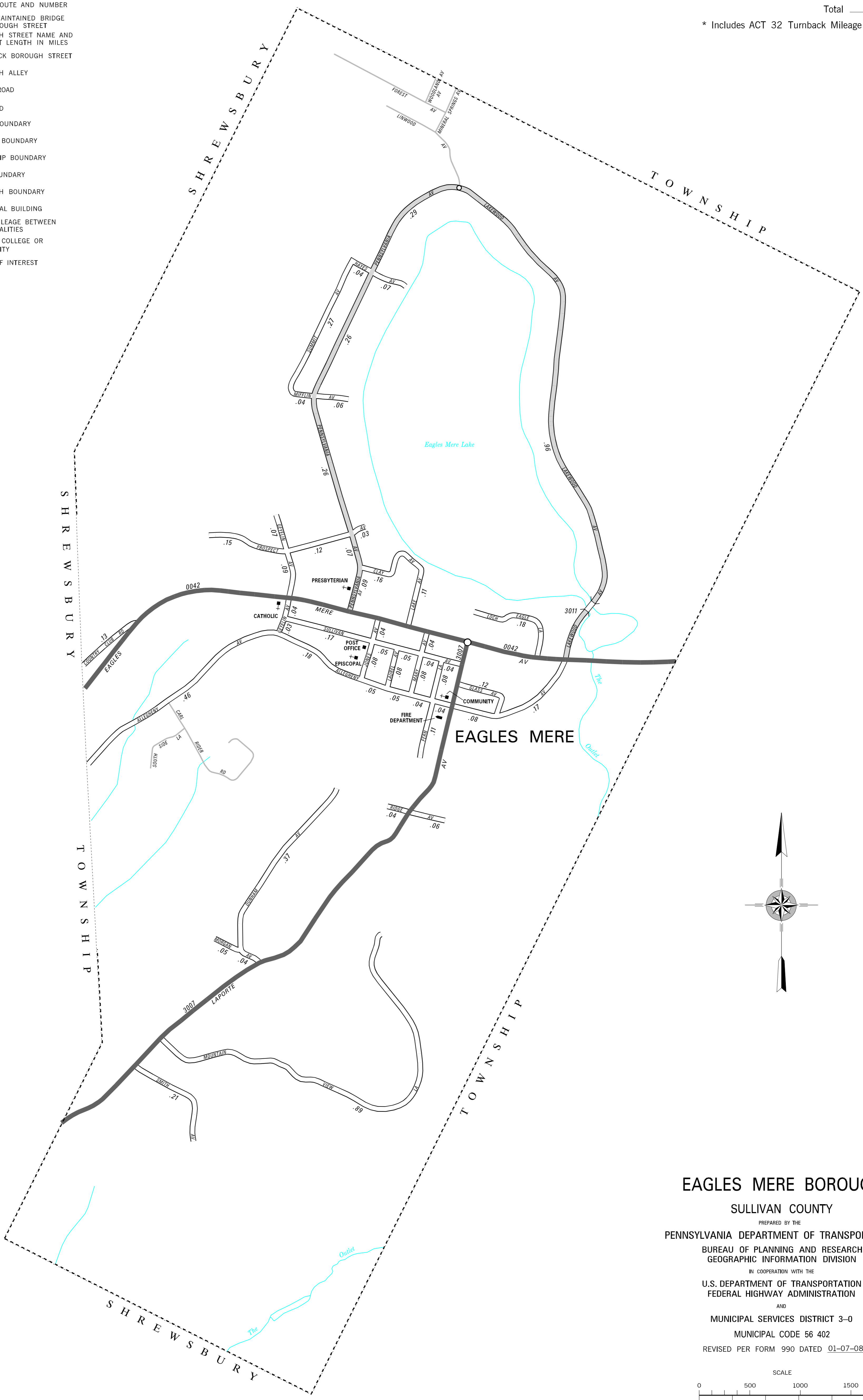
LEGEND

-  LIMITED ACCESS HIGHWAY
-  STATE ROUTE AND NUMBER
-  STATE MAINTAINED BRIDGE ON BOROUGH STREET
-  BOROUGH STREET NAME AND SEGMENT LENGTH IN MILES
-  TURNBACK BOROUGH STREET
-  BOROUGH ALLEY
-  OTHER ROAD
-  RAILROAD
-  STATE BOUNDARY
-  COUNTY BOUNDARY
-  TOWNSHIP BOUNDARY
-  CITY BOUNDARY
-  BOROUGH BOUNDARY
-  MUNICIPAL BUILDING
-  SPLIT MILEAGE BETWEEN MUNICIPALITIES
-  SCHOOL, COLLEGE OR UNIVERSITY
-  POINT OF INTEREST

POPULATION 153
(2000 Census)

TOTAL MILES
Borough Road System 7.23 *
State Highway System 2.41
Total 9.64

* Includes ACT 32 Turnback Mileage of 1.93



- ALLEGHENY AV
- CLAY AV
- COUNTRY CLUB RD
- DUNHAM AV
- FERN LA
- GEVELIN AV
- GLASS AV
- HAYES AV
- JONES AV
- LAKE AV
- LAKEWOOD AV
- LAURAL LA
- LOCH EAGLE LA
- MARY AV
- MIFFLIN AV
- MORGAN AV
- MOUNTAIN VIEW LA
- PENNSYLVANIA AV
- PROSPECT AV
- RIDGE AV
- SMITH AV
- SULLIVAN AV
- SUMMIT AV

EAGLES MERE BOROUGH
SULLIVAN COUNTY
PREPARED BY THE
PENNSYLVANIA DEPARTMENT OF TRANSPORTATION
BUREAU OF PLANNING AND RESEARCH
GEOGRAPHIC INFORMATION DIVISION
IN COOPERATION WITH THE
U.S. DEPARTMENT OF TRANSPORTATION
FEDERAL HIGHWAY ADMINISTRATION
AND
MUNICIPAL SERVICES DISTRICT 3-0
MUNICIPAL CODE 56 402
REVISED PER FORM 990 DATED 01-07-08

