
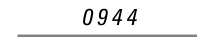
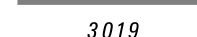
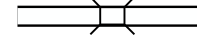
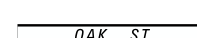
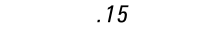

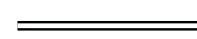






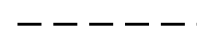


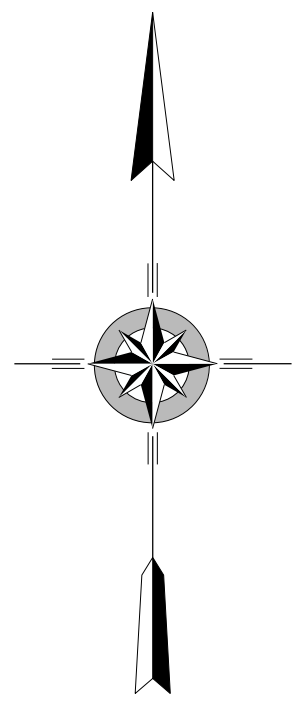
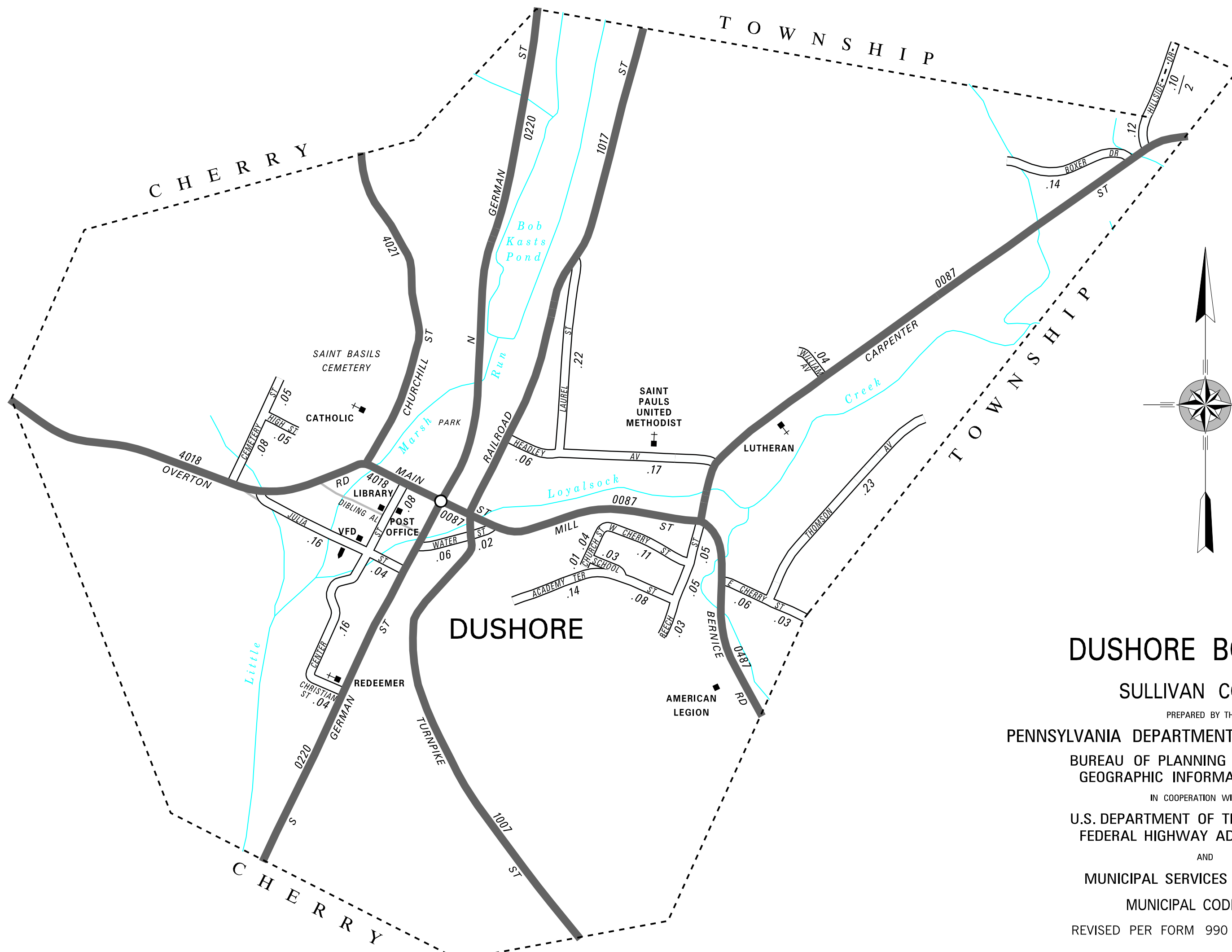


LEGEND

-  LIMITED ACCESS HIGHWAY
-  STATE ROUTE AND NUMBER
-  STATE MAINTAINED BRIDGE ON BOROUGH STREET
-  BOROUGH STREET NAME AND SEGMENT LENGTH IN MILES
-  TURNBACK BOROUGH STREET
-  BOROUGH ALLEY
-  OTHER ROAD
-  RAILROAD
-  STATE BOUNDARY
-  COUNTY BOUNDARY
-  TOWNSHIP BOUNDARY
-  CITY BOUNDARY
-  BOROUGH BOUNDARY
-  MUNICIPAL BUILDING
-  SPLIT MILEAGE BETWEEN MUNICIPALITIES
-  SCHOOL, COLLEGE OR UNIVERSITY
-  POINT OF INTEREST

POPULATION 608
(2010 Census)

TOTAL MILES	
Borough Road System	2.40
State Highway System	4.09
Total	6.49



DUSHORE BOROUGH

SULLIVAN COUNTY

PREPARED BY THE
PENNSYLVANIA DEPARTMENT OF TRANSPORTATION

BUREAU OF PLANNING AND RESEARCH
GEOGRAPHIC INFORMATION DIVISION

IN COOPERATION WITH THE
U.S. DEPARTMENT OF TRANSPORTATION
FEDERAL HIGHWAY ADMINISTRATION

AND
MUNICIPAL SERVICES DISTRICT 3-0
MUNICIPAL CODE 56 401

REVISED PER FORM 990 DATED 11-16-15

- ACADEMY TER
- BEECH ST
- BOXER DR
- CEMETERY ST
- CENTER ST
- CHERRY ST
- CHRISTIAN ST
- CHURCH ST
- HEADLEY AV
- HIGH ST
- HILLSIDE DR
- JULIA ST
- LAUREL ST
- SCHOOL ST
- THOMSON AV
- WATER ST
- WILLIAM AV

