
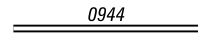
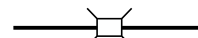
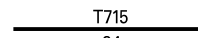










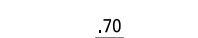
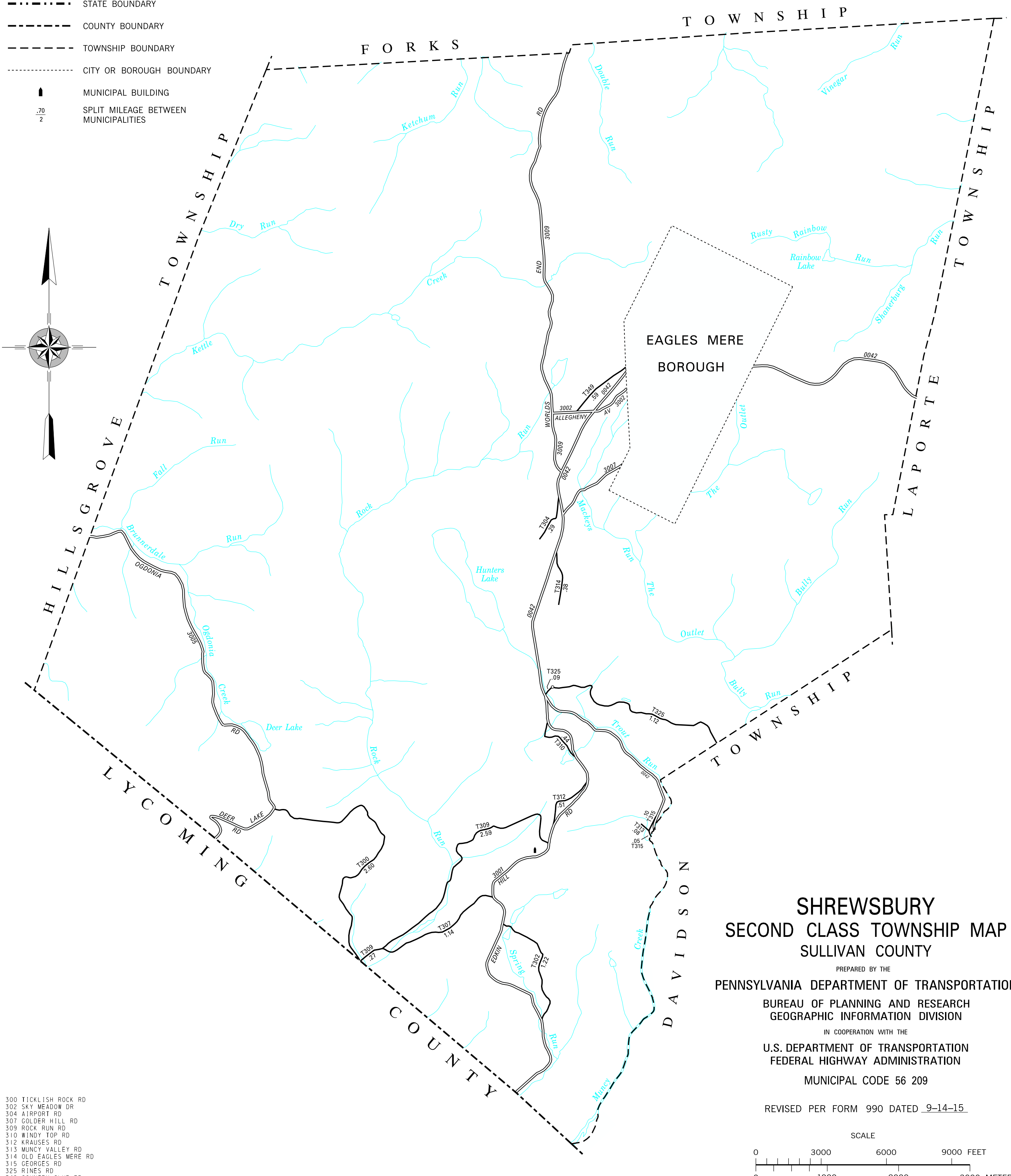


**LEGEND**

-  LIMITED ACCESS HIGHWAY
-  STATE ROUTE AND NUMBER
-  STATE MAINTAINED BRIDGE ON TOWNSHIP ROAD
-  TOWNSHIP ROAD, NUMBER AND SEGMENT LENGTH IN MILES
-  IMPASSABLE TOWNSHIP ROAD
-  TURNBACK TOWNSHIP ROAD
-  OTHER ROAD
-  RAILROAD (IN SERVICE)
-  RAILROAD ABANDONED (TRACK RETAINED)
-  STATE BOUNDARY
-  COUNTY BOUNDARY
-  TOWNSHIP BOUNDARY
-  CITY OR BOROUGH BOUNDARY
-  MUNICIPAL BUILDING
-  SPLIT MILEAGE BETWEEN MUNICIPALITIES

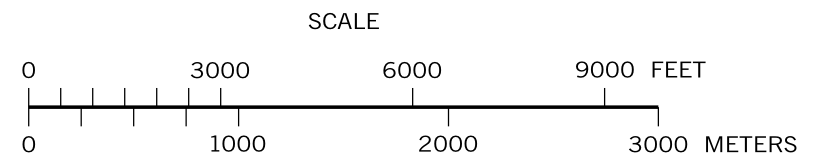
TOTAL MILES	
Township Road System	11.47
State Highway System	21.85
Total	33.32



**SHREWSBURY  
SECOND CLASS TOWNSHIP MAP  
SULLIVAN COUNTY**

PREPARED BY THE  
**PENNSYLVANIA DEPARTMENT OF TRANSPORTATION**  
 BUREAU OF PLANNING AND RESEARCH  
 GEOGRAPHIC INFORMATION DIVISION  
 IN COOPERATION WITH THE  
 U.S. DEPARTMENT OF TRANSPORTATION  
 FEDERAL HIGHWAY ADMINISTRATION  
 MUNICIPAL CODE 56 209

REVISED PER FORM 990 DATED 9-14-15



- 300 TICKLISH ROCK RD
- 302 SKY MEADOW DR
- 304 AIRPORT RD
- 307 GOLDS HILL RD
- 309 ROCK RUN RD
- 310 WINDY TOP RD
- 312 KRAUSES RD
- 313 MUNCY VALLEY RD
- 314 OLD EAGLES MERE RD
- 315 GEORGES RD
- 325 RINES RD
- 349 COUNTRY CLUB RD