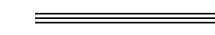
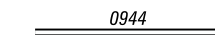
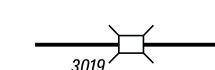
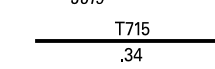




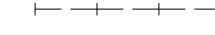







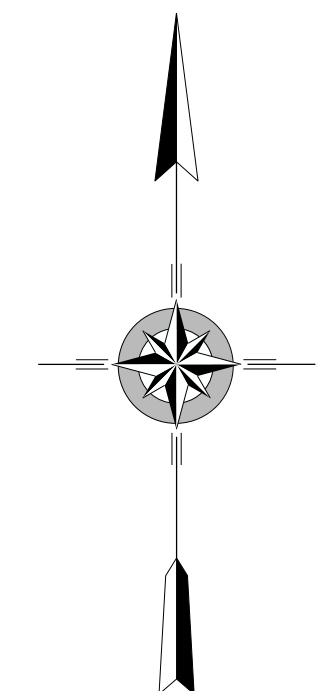
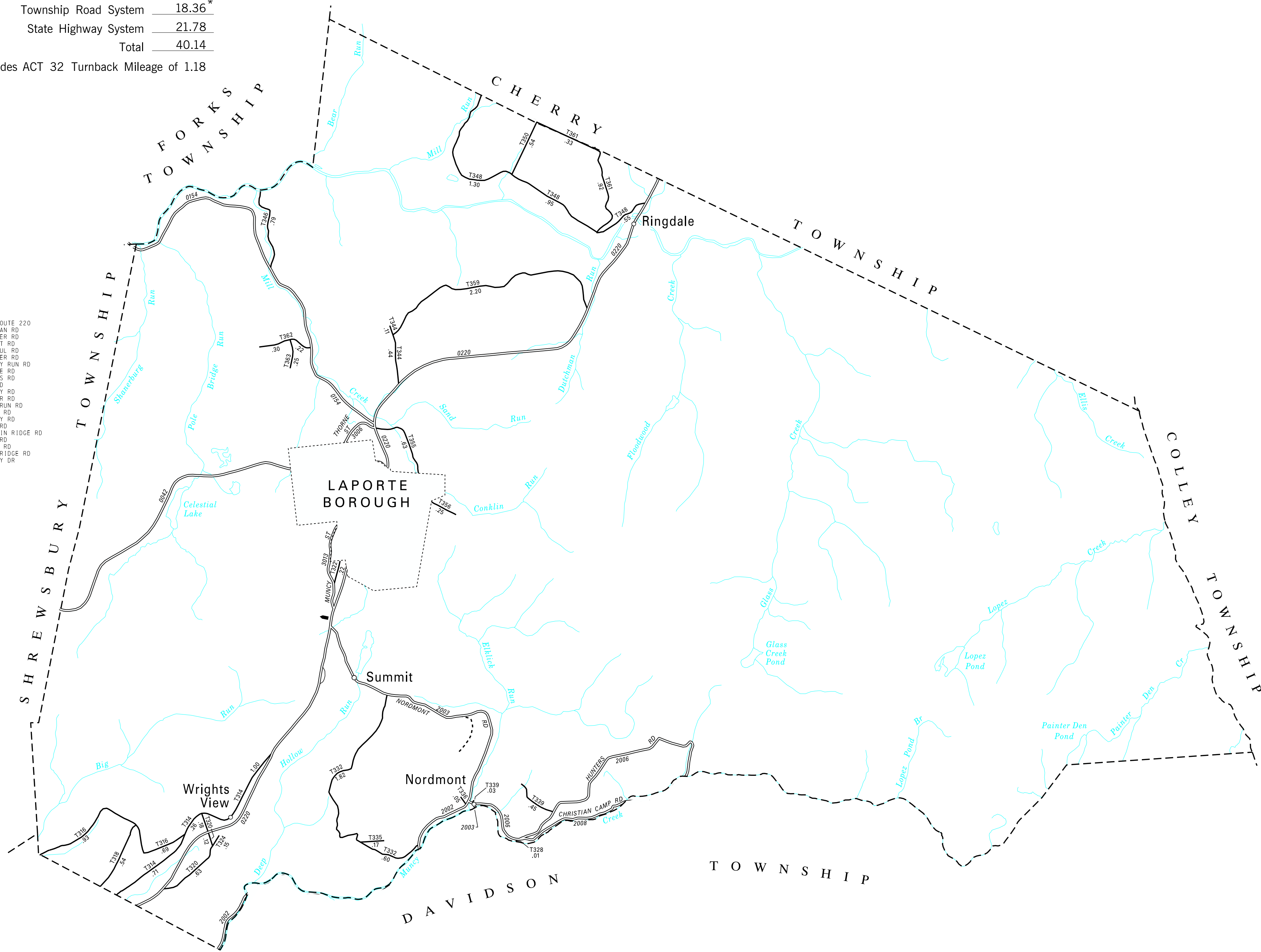
TOTAL MILES	
Township Road System	18.36*
State Highway System	21.78
Total	40.14

* Includes ACT 32 Turnback Mileage of 1.18

LEGEND

-  LIMITED ACCESS HIGHWAY
-  STATE ROUTE AND NUMBER
-  STATE MAINTAINED BRIDGE ON TOWNSHIP ROAD
-  TOWNSHIP ROAD, NUMBER AND SEGMENT LENGTH IN MILES
-  IMPASSABLE TOWNSHIP ROAD
-  OTHER ROAD
-  RAILROAD (IN SERVICE)
-  RAILROAD ABANDONED (TRACK RETAINED)
-  STATE BOUNDARY
-  COUNTY BOUNDARY
-  TOWNSHIP BOUNDARY
-  CITY OR BOROUGH BOUNDARY
-  MUNICIPAL BUILDING
-  SPLIT MILEAGE BETWEEN MUNICIPALITIES

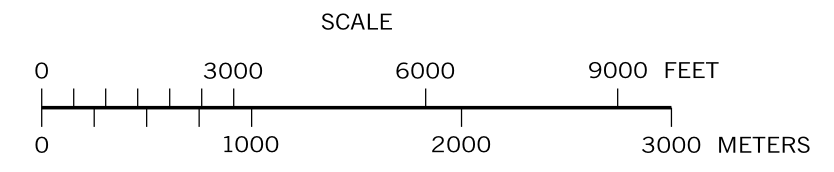
- 314 OLD ROUTE 220
- 316 FAIRMAN RD
- 318 SHAFFER RD
- 320 GAVITT RD
- 322 RESTFUL RD
- 324 FIESTER RD
- 328 CHERRY RUN RD
- 332 LITTLE RD
- 335 HENRY'S RD
- 336 COX RD
- 339 TILLEY RD
- 344 SNYDER RD
- 346 ROCK RUN RD
- 348 KARGE RD
- 350 MURRAY RD
- 355 LAKE RD
- 356 CONKLIN RIDGE RD
- 359 MEAD RD
- 361 ROUSE RD
- 362 POLEBRIDGE RD
- 363 CHERRY DR



**LAPORTE
SECOND CLASS TOWNSHIP MAP
SULLIVAN COUNTY**

PREPARED BY THE
PENNSYLVANIA DEPARTMENT OF TRANSPORTATION
 BUREAU OF PLANNING AND RESEARCH
 GEOGRAPHIC INFORMATION DIVISION
 IN COOPERATION WITH THE
 U.S. DEPARTMENT OF TRANSPORTATION
 FEDERAL HIGHWAY ADMINISTRATION
 MUNICIPAL CODE 56 208

REVISED PER FORM 990 DATED 8-10-15



(RECREATED BY DT 2-23-01) (REVISED 10-21-15)