

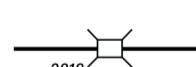
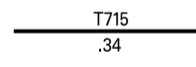












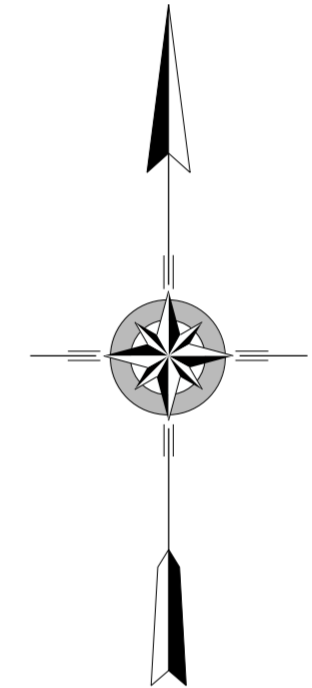
TOTAL MILES	
Township Road System	31.29*
State Highway System	18.44
Total	49.73

\* Includes ACT 32 Turnback Mileage of 2.49

- 393 DRY RUN RD
- 394 MAPLE SUMMIT RD
- 395 SCHRADER CREEK RD
- 396 WHEELERVILLE RD
- 397 PLEASANT STREAM RD
- 398 ELSROY HILL RD
- 399 PETER BROWN HILL RD
- 400 LEIGHTON'S RD
- 404 HIGH BRIDGE RD
- 406 COLD SPRINGS RD
- 408 HOAGLAND BRANCH RD
- 410 TUFFY RD
- 412 LAZYTOWN RD
- 414 ROLAND RD
- 416 PORTER RD
- 418 PICNIC GROUND RD
- 419 NORTH ST
- 440 BAGLEY RD
- 845 PIATT RD

**LEGEND**

-  LIMITED ACCESS HIGHWAY
-  STATE ROUTE AND NUMBER
-  STATE MAINTAINED BRIDGE ON TOWNSHIP ROAD
-  TOWNSHIP ROAD, NUMBER AND SEGMENT LENGTH IN MILES
-  IMPASSABLE TOWNSHIP ROAD
-  OTHER ROAD
-  RAILROAD (IN SERVICE)
-  RAILROAD ABANDONED (TRACK RETAINED)
-  STATE BOUNDARY
-  COUNTY BOUNDARY
-  TOWNSHIP BOUNDARY
-  CITY OR BOROUGH BOUNDARY
-  MUNICIPAL BUILDING
-  SPLIT MILEAGE BETWEEN MUNICIPALITIES



**FOX  
SECOND CLASS TOWNSHIP MAP  
SULLIVAN COUNTY**

PREPARED BY THE  
**PENNSYLVANIA DEPARTMENT OF TRANSPORTATION**  
BUREAU OF PLANNING AND RESEARCH  
GEOGRAPHIC INFORMATION DIVISION  
IN COOPERATION WITH THE  
U.S. DEPARTMENT OF TRANSPORTATION  
FEDERAL HIGHWAY ADMINISTRATION  
MUNICIPAL CODE 56 206

REVISED PER FORM 990 DATED 5-29-15

