


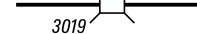

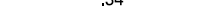








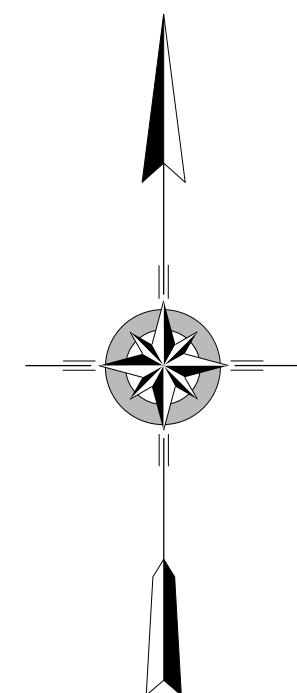
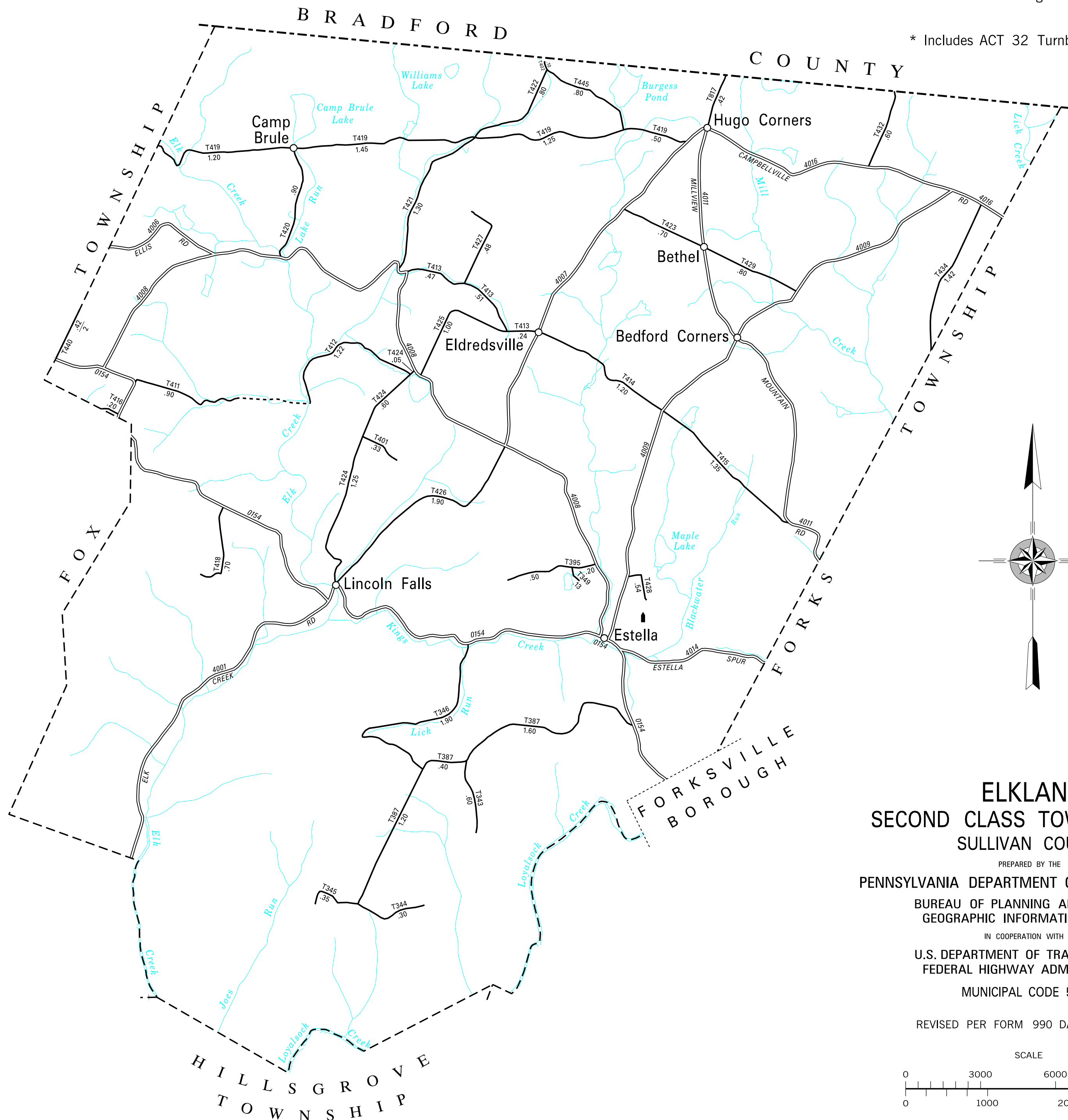


**LEGEND**

-  LIMITED ACCESS HIGHWAY
-  STATE ROUTE AND NUMBER
-  STATE MAINTAINED BRIDGE ON TOWNSHIP ROAD
-  TOWNSHIP ROAD, NUMBER AND SEGMENT LENGTH IN MILES
-  IMPASSABLE TOWNSHIP ROAD
-  OTHER ROAD
-  RAILROAD (IN SERVICE)
-  RAILROAD ABANDONED (TRACK RETAINED)
-  STATE BOUNDARY
-  COUNTY BOUNDARY
-  TOWNSHIP BOUNDARY
-  CITY OR BOROUGH BOUNDARY
-  MUNICIPAL BUILDING
-  SPLIT MILEAGE BETWEEN MUNICIPALITIES

TOTAL MILES	
Township Road System	32.57*
State Highway System	32.28
Total	64.85

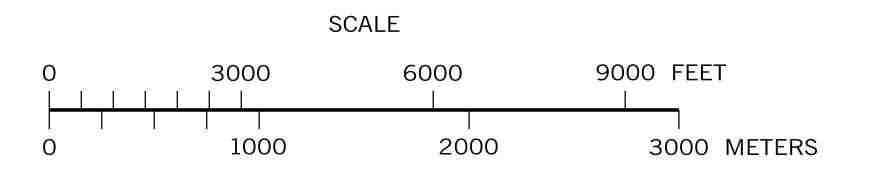
\* Includes ACT 32 Turnback Mileage of 0.42



**ELKLAND  
SECOND CLASS TOWNSHIP MAP  
SULLIVAN COUNTY**

PREPARED BY THE  
**PENNSYLVANIA DEPARTMENT OF TRANSPORTATION**  
BUREAU OF PLANNING AND RESEARCH  
GEOGRAPHIC INFORMATION DIVISION  
IN COOPERATION WITH THE  
U.S. DEPARTMENT OF TRANSPORTATION  
FEDERAL HIGHWAY ADMINISTRATION  
MUNICIPAL CODE 56 204

REVISED PER FORM 990 DATED 9-9-15



- 343 MORTON RD
- 344 CEMETERY RD
- 345 SHERWOOD RD
- 346 NORTH BEAR MOUNTAIN RD
- 349 EBY RD
- 387 BEAR MOUNTAIN RD
- 395 TALL MAPLE RD
- 401 BRENCHLEY RD
- 402 MINERSVILLE RD
- 411 BATTIN RD
- 412 PARKER
- 413 ELDREDSVILLE RD
- 414 BROWNS RD
- 415 MCCARTY DRISCOLL RD
- 416 PORTER RD
- 418 COITS RD
- 419 NORTH ST
- 420 LAKE RD
- 421 CREEK RD
- 422 HATCH RD
- 423 DYKES RD
- 424 MCCARTY RIDGE RD
- 425 HILL RD
- 426 KOBBE RD
- 427 HEMLOCK RD
- 428 BEINLICH RD
- 429 BENNETTS RD
- 432 MORRIS RD
- 434 NORTON RD
- 440 BAGLEY RD
- 445 ROSCOES RD
- 817 RUDYS RD