
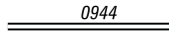
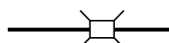
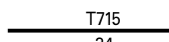











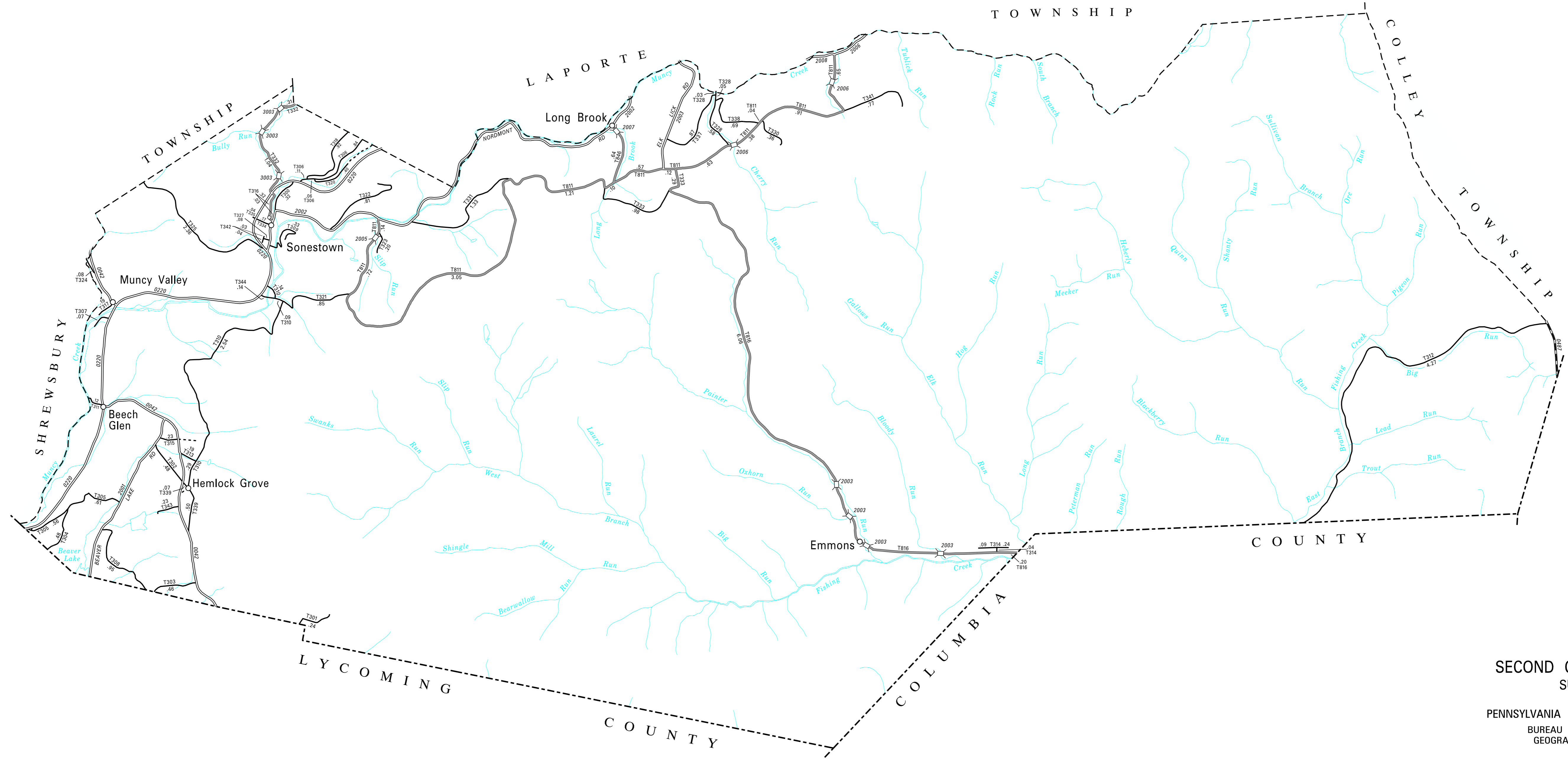


TOTAL MILES
 Township Road System 43.93*
 State Highway System 19.25
 Total 63.18

* Includes ACT 32 Turnback Mileage of 17.07

LEGEND

-  LIMITED ACCESS HIGHWAY
-  STATE ROUTE AND NUMBER
-  STATE MAINTAINED BRIDGE ON TOWNSHIP ROAD
-  TOWNSHIP ROAD, NUMBER AND SEGMENT LENGTH IN MILES
-  IMPASSABLE TOWNSHIP ROAD
-  TURNBACK TOWNSHIP ROAD
-  OTHER ROAD
-  RAILROAD (IN SERVICE)
-  RAILROAD ABANDONED (TRACK RETAINED)
-  STATE BOUNDARY
-  COUNTY BOUNDARY
-  TOWNSHIP BOUNDARY
-  CITY OR BOROUGH BOUNDARY
-  MUNICIPAL BUILDING
-  SPLIT MILEAGE BETWEEN MUNICIPALITIES



- 300 MAIN ST
- 301 GROVE LA
- 302 STANLEY MYERS RD
- 303 JANET HOCK RD
- 304 SPOOK HOLLOW RD
- 305 SHIPMAN HILL RD
- 306 OLD ROUTE 220 RT
- 307 VALLEY RD
- 308 STANTON RD
- 309 PECKS RD
- 310 CHAMPION HILL RD
- 311 FRAZIER RD
- 312 SULLIVAN FALLS RD
- 313 PRITZ RD
- 314 APPLE AL
- 315 DOYLES RD
- 316 OUTLET RD
- 317 BENDERS RD
- 318 SHAFFER RD
- 320 GAVITT RD
- 321 ROBINS RD
- 322 PETERMAN HILL RD
- 323 STEWARTS RD
- 324 GEORGES RD
- 325 RINES RD
- 327 MAPLE AV
- 328 CHERRY RUN RD
- 330 HUNT CLUB RD
- 331 BROWN HILL RD
- 332 FAIRMAN RD
- 333 RAYS RD
- 334 MICHELLE RD
- 335 CEMETERY RD
- 337 MAY RD
- 338 PRICE RD
- 339 PHILLIPS RD
- 341 BOB FRITZ RD
- 342 SWAMP POODLE RD
- 343 BOYER RD
- 344 VETERANS MEMORIAL RD
- 811 WHISKEY RUN RD
- 816 ELK GROVE RD
- 846 LONG BROOK RD

DAVIDSON
SECOND CLASS TOWNSHIP MAP
SULLIVAN COUNTY
 PREPARED BY THE
PENNSYLVANIA DEPARTMENT OF TRANSPORTATION
 BUREAU OF PLANNING AND RESEARCH
 GEOGRAPHIC INFORMATION DIVISION
 IN COOPERATION WITH THE
U.S. DEPARTMENT OF TRANSPORTATION
 FEDERAL HIGHWAY ADMINISTRATION
 MUNICIPAL CODE 56 203

