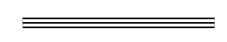
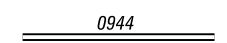
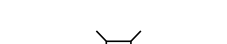
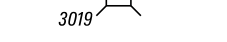
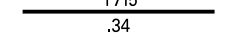









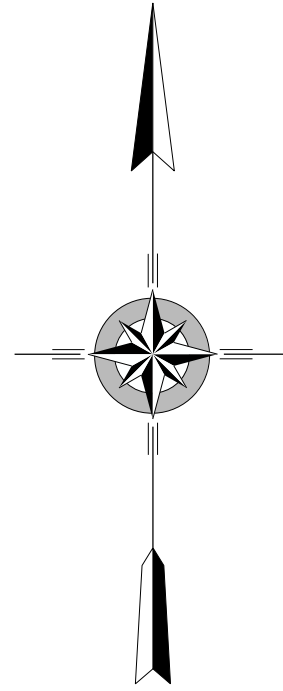


LEGEND

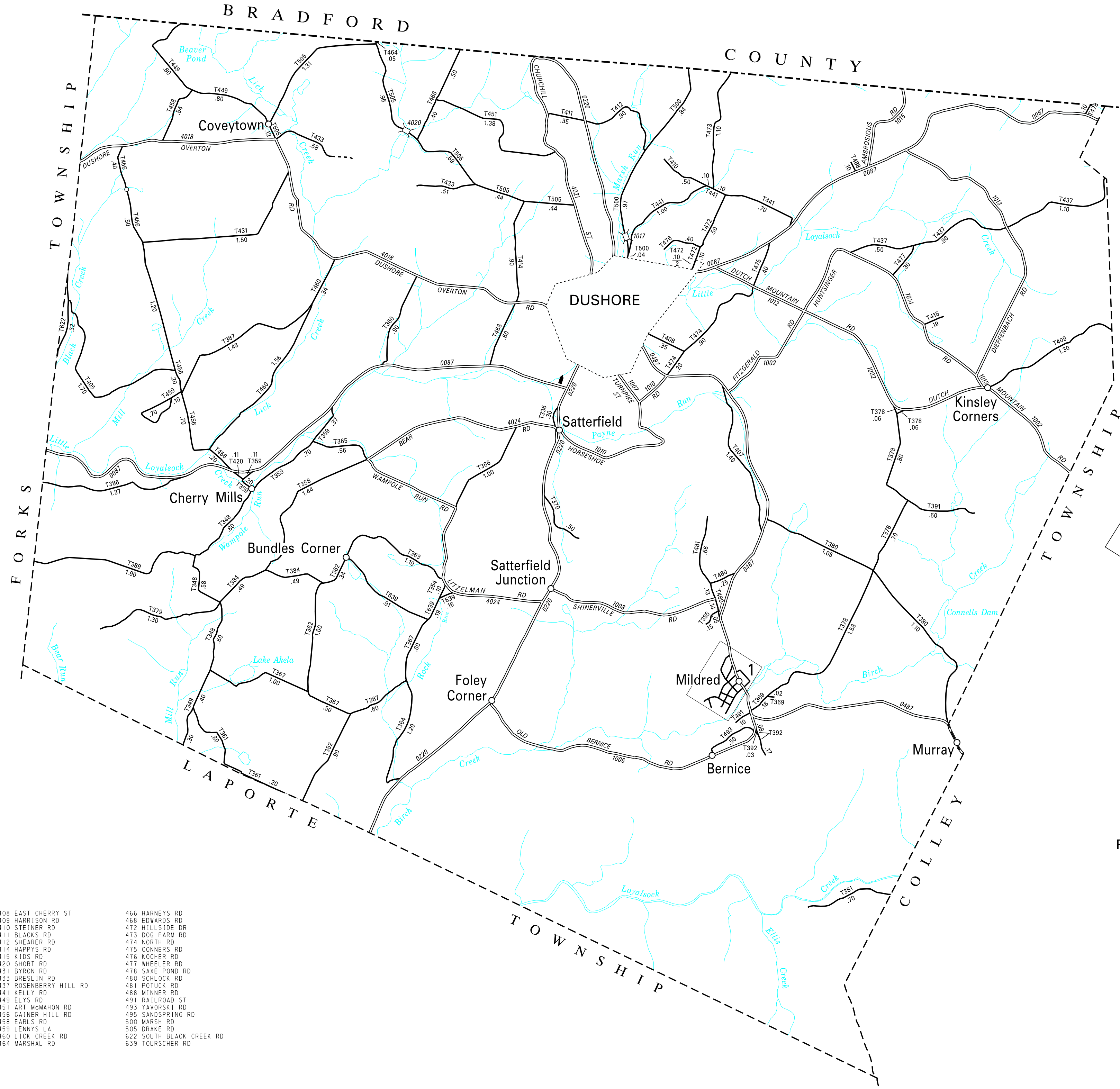
-  LIMITED ACCESS HIGHWAY
-  STATE ROUTE AND NUMBER
-  STATE MAINTAINED BRIDGE ON TOWNSHIP ROAD
-  TOWNSHIP ROAD, NUMBER AND SEGMENT LENGTH IN MILES
-  IMPASSABLE TOWNSHIP ROAD
-  OTHER ROAD
-  RAILROAD (IN SERVICE)
-  RAILROAD ABANDONED (TRACK RETAINED)
-  STATE BOUNDARY
-  COUNTY BOUNDARY
-  TOWNSHIP BOUNDARY
-  CITY OR BOROUGH BOUNDARY
-  MUNICIPAL BUILDING
-  SPLIT MILEAGE BETWEEN MUNICIPALITIES

$\frac{.70}{2}$



TOTAL MILES	
Township Road System	72.47*
State Highway System	49.97
Total	122.44

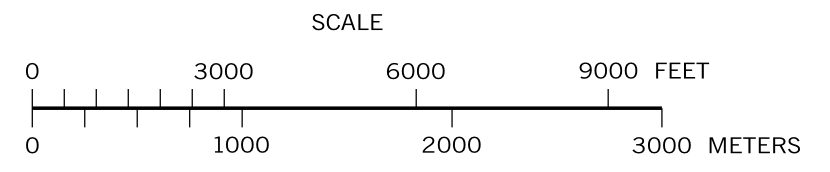
* Includes ACT 32 Turnback Mileage of 9.30



**CHERRY
SECOND CLASS TOWNSHIP MAP
SULLIVAN COUNTY**

PREPARED BY THE
PENNSYLVANIA DEPARTMENT OF TRANSPORTATION
BUREAU OF PLANNING AND RESEARCH
GEOGRAPHIC INFORMATION DIVISION
IN COOPERATION WITH THE
U.S. DEPARTMENT OF TRANSPORTATION
FEDERAL HIGHWAY ADMINISTRATION
MUNICIPAL CODE 56 201

REVISED PER FORM 990 DATED 10-8-13



TYPE 5 MAP CHERRY TOWNSHIP SULLIVAN COUNTY PENNSYLVANIA

- | | | | |
|--------------------|---------------------|-----------------------|--------------------------|
| 336 CRAMER RD | 372 THIRD ST | 408 EAST CHERRY ST | 466 HARNEYS RD |
| 348 COOKHILL RD | 373 PENNSYLVANIA AV | 409 HARRISON RD | 468 EDWARDS RD |
| 349 KARGE RD | 374 SECOND ST | 410 STEINER RD | 472 HILLSIDE DR |
| 352 SWAMP RD | 375 CHARLES ST | 411 BLACKS RD | 473 DOG FARM RD |
| 354 SHODFLY RD | 376 CENTER ST | 412 SHEARER RD | 474 NORTH RD |
| 358 BEAR RD | 414 HAPPYS RD | 415 KIDS RD | 475 CONNERS RD |
| 359 CHESOCK RD | 378 HAYES RD | 420 SHORT RD | 476 KOCHER RD |
| 360 ROHES RD | 379 HUBTOWN RD | 431 BYRON RD | 477 WHEELER RD |
| 361 ROUSE RD | 380 CONNELLS DAM RD | 433 BRESLIN RD | 478 SAXE POND RD |
| 362 THALLS RD | 381 SEMAN RD | 437 ROSENBERY HILL RD | 480 SCHLOCK RD |
| 363 BELLS RD | 384 PUGHS RD | 441 KELLY RD | 481 POTUCK RD |
| 364 NICHOLS RD | 385 EXLEY LA | 449 ELYS RD | 488 MINNER RD |
| 365 WAMPOLE RUN RD | 386 McDONALD RD | 451 ART McMAHON RD | 491 RAILROAD ST |
| 366 LITZELMAN RD | 387 AIRPORT RD | 456 GAINER HILL RD | 493 YAVORSKI RD |
| 367 HOCHBERG RD | 389 EAGLE ROCK RD | 458 EARLS RD | 495 SANDSPRING RD |
| 368 SCHOOL RD | 391 BROWNS POND RD | 459 LENNYS LA | 500 MARSH RD |
| 369 FACTORY RD | 392 CHINATOWN RD | 460 LICK CREEK RD | 505 DRAKE RD |
| 370 CHANEY RD | 405 BLACK CREEK RD | 464 MARSHAL RD | 622 SOUTH BLACK CREEK RD |
| 371 JACKSON ST | 407 FARRELLS RD | | 639 TOURSCHER RD |