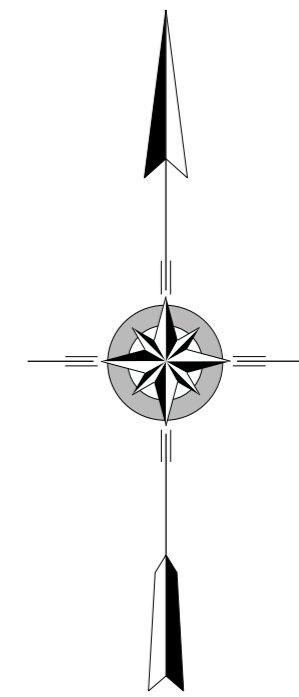
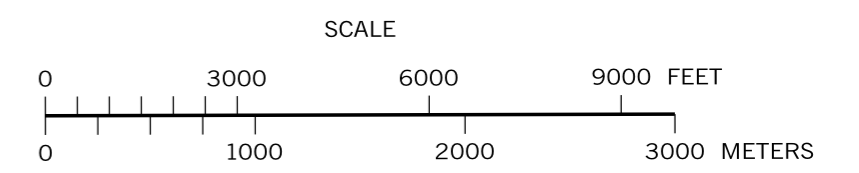


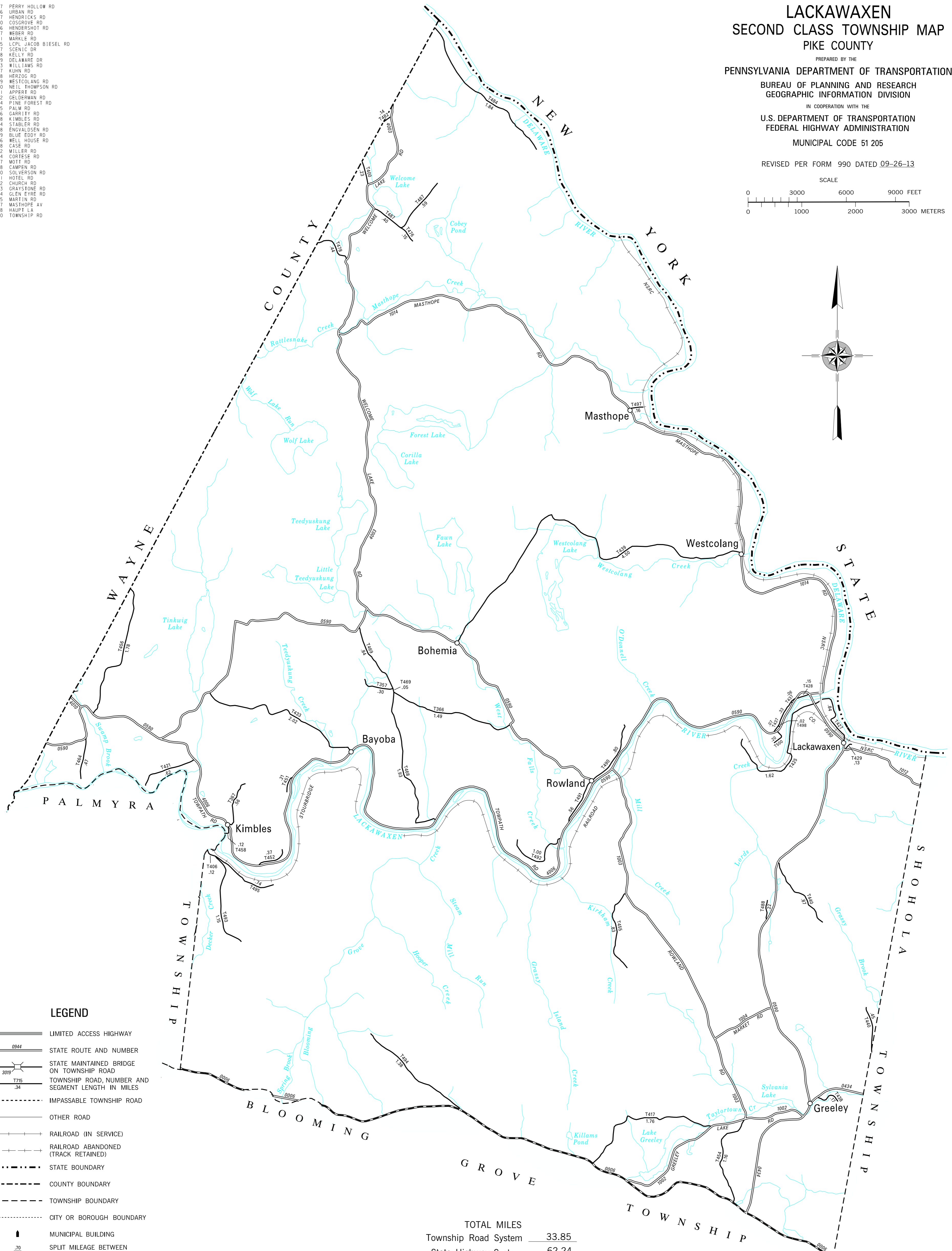
LACKAWAXEN SECOND CLASS TOWNSHIP MAP PIKE COUNTY

PREPARED BY THE
PENNSYLVANIA DEPARTMENT OF TRANSPORTATION
BUREAU OF PLANNING AND RESEARCH
GEOGRAPHIC INFORMATION DIVISION
IN COOPERATION WITH THE
U.S. DEPARTMENT OF TRANSPORTATION
FEDERAL HIGHWAY ADMINISTRATION
MUNICIPAL CODE 51 205

REVISED PER FORM 990 DATED 09-26-13



- 357 PERRY HOLLOW RD
- 366 URSAN RD
- 367 HENDRICKS RD
- 400 COSGROVE RD
- 406 HENDERSHOT RD
- 417 WEBER RD
- 421 MARKLE RD
- 425 LCPL JACOB BIESEL RD
- 427 SCENIC DR
- 428 KELLY RD
- 429 DELAWARE DR
- 433 WILLIAMS RD
- 437 KUHN RD
- 438 HERZOG RD
- 439 WESTCOLANG RD
- 440 NEIL THOMPSON RD
- 451 APPERT RD
- 452 GELDERMAN RD
- 454 PINE FOREST RD
- 455 PALM RD
- 456 GARRIY RD
- 458 KIMBLES RD
- 464 STABLER RD
- 468 ENCYA OSEN RD
- 469 BLUE EDDY RD
- 476 WELL HOUSE RD
- 478 CASE RD
- 482 MILLER RD
- 484 CORIESE RD
- 487 MOTI RD
- 488 CAMPEN RD
- 490 SOLVERSON RD
- 491 HOTEL RD
- 492 CHURCH RD
- 493 GRAYSTONE RD
- 494 GLEN EYRE RD
- 495 MARTIN RD
- 497 MASTHOPE AV
- 498 HAUPT LA
- 500 TOWNSHIP RD



LEGEND

- LIMITED ACCESS HIGHWAY
- STATE ROUTE AND NUMBER
- STATE MAINTAINED BRIDGE ON TOWNSHIP ROAD
- TOWNSHIP ROAD, NUMBER AND SEGMENT LENGTH IN MILES
- IMPASSABLE TOWNSHIP ROAD
- OTHER ROAD
- RAILROAD (IN SERVICE)
- RAILROAD ABANDONED (TRACK RETAINED)
- STATE BOUNDARY
- COUNTY BOUNDARY
- TOWNSHIP BOUNDARY
- CITY OR BOROUGH BOUNDARY
- MUNICIPAL BUILDING
- SPLIT MILEAGE BETWEEN MUNICIPALITIES

TOTAL MILES	
Township Road System	33.85
State Highway System	62.24
Total	96.09