

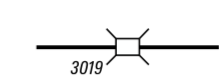






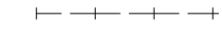



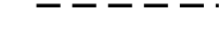
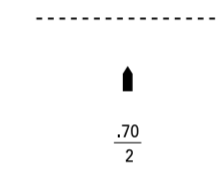
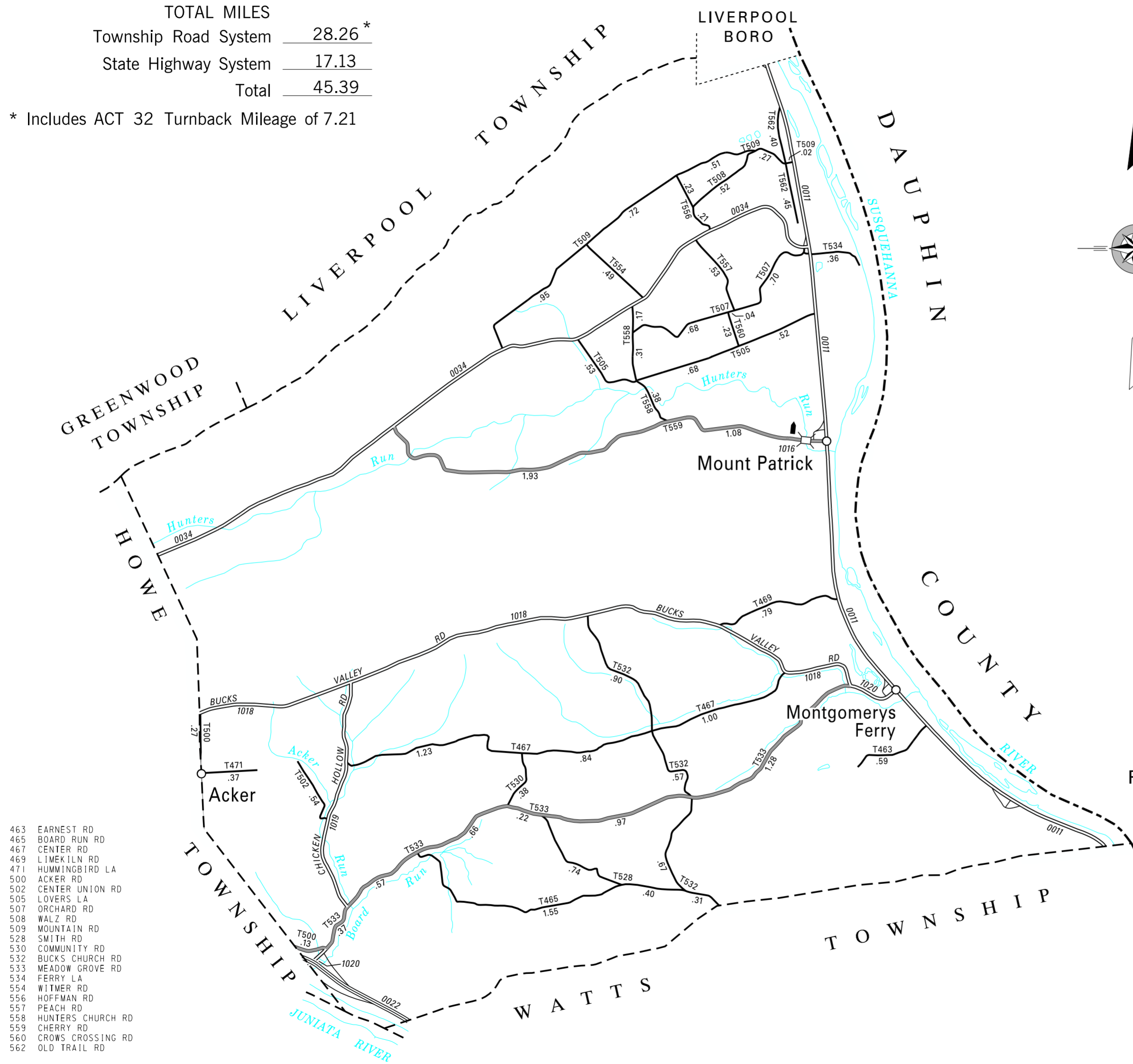
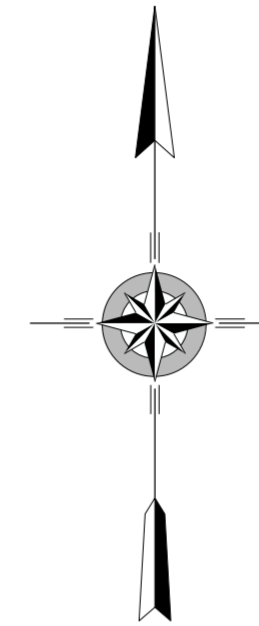


TOTAL MILES	
Township Road System	28.26 *
State Highway System	17.13
Total	45.39

* Includes ACT 32 Turnback Mileage of 7.21

LEGEND

-  LIMITED ACCESS HIGHWAY
-  STATE ROUTE AND NUMBER
-  STATE MAINTAINED BRIDGE ON TOWNSHIP ROAD
-  TOWNSHIP ROAD, NUMBER AND SEGMENT LENGTH IN MILES
-  IMPASSABLE TOWNSHIP ROAD
-  TURNBACK TOWNSHIP ROAD
-  OTHER ROAD
-  RAILROAD (IN SERVICE)
-  RAILROAD ABANDONED (TRACK RETAINED)
-  STATE BOUNDARY
-  COUNTY BOUNDARY
-  TOWNSHIP BOUNDARY
-  CITY OR BOROUGH BOUNDARY
-  MUNICIPAL BUILDING
-  SPLIT MILEAGE BETWEEN MUNICIPALITIES



- 463 EARNEST RD
- 465 BOARD RUN RD
- 467 CENTER RD
- 469 LIMEKILN RD
- 471 HUMMINGBIRD LA
- 500 ACKER RD
- 502 CENTER UNION RD
- 505 LOVERS LA
- 507 ORCHARD RD
- 508 WALZ RD
- 509 MOUNTAIN RD
- 528 SMITH RD
- 530 COMMUNITY RD
- 532 BUCKS CHURCH RD
- 533 MEADOW GROVE RD
- 534 FERRY LA
- 554 WITMER RD
- 556 HOFFMAN RD
- 557 PEACH RD
- 558 HUNTERS CHURCH RD
- 559 CHERRY RD
- 560 CROWS CROSSING RD
- 562 OLD TRAIL RD

BUFFALO SECOND CLASS TOWNSHIP MAP PERRY COUNTY

PREPARED BY THE
PENNSYLVANIA DEPARTMENT OF TRANSPORTATION

BUREAU OF PLANNING AND RESEARCH
GEOGRAPHIC INFORMATION DIVISION

IN COOPERATION WITH THE
U.S. DEPARTMENT OF TRANSPORTATION
FEDERAL HIGHWAY ADMINISTRATION

MUNICIPAL CODE 50 201

REVISED PER FORM 990 DATED 10-4-10

SCALE

