

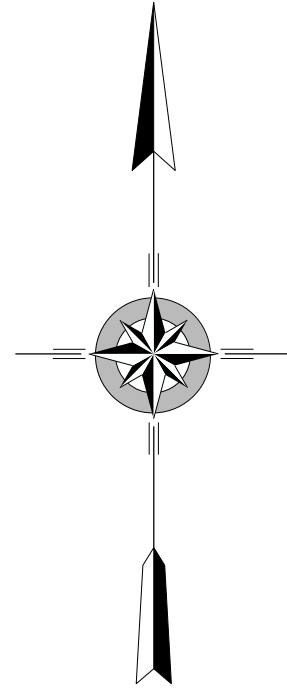
TOTAL MILES	
Borough Road System	6.53 *
State Highway System	4.76
Total	11.29

* Includes ACT 32 Turnback Mileage of 0.49

POPULATION 1,320
(2010 Census)

Places of Worship

- 1 Evangelical Christian Church
- 2 Primitive Methodist Church
- 3 Chinese Church of Philadelphia
- 4 St Gertrude Roman Catholic Church



WEST CONSHOHOCKEN BOROUGH

MONTGOMERY COUNTY

PREPARED BY THE

PENNSYLVANIA DEPARTMENT OF TRANSPORTATION

BUREAU OF PLANNING AND RESEARCH
GEOGRAPHIC INFORMATION DIVISION

IN COOPERATION WITH THE

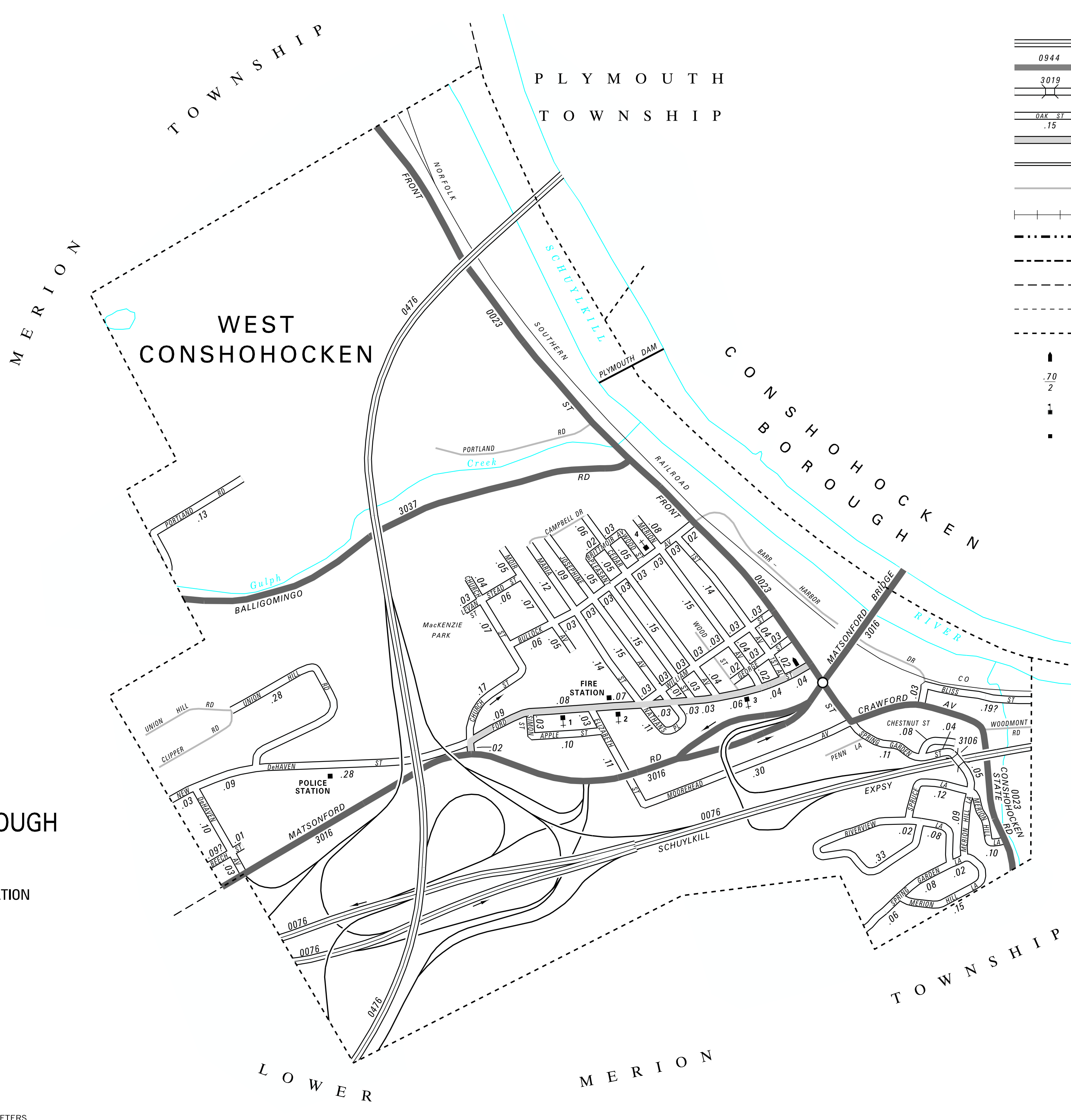
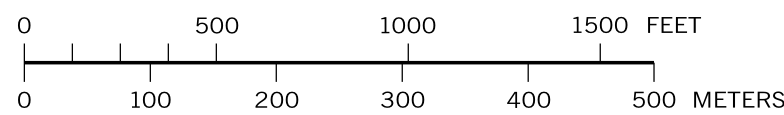
U.S. DEPARTMENT OF TRANSPORTATION
FEDERAL HIGHWAY ADMINISTRATION

AND

MUNICIPAL SERVICES DISTRICT 6-0

MUNICIPAL CODE 46 424

REVISED PER FORM 990 DATED 12-8-11
SCALE



LEGEND

- LIMITED ACCESS HIGHWAY
- STATE ROUTE AND NUMBER
- STATE MAINTAINED BRIDGE ON BOROUGH STREET
- BOROUGH STREET NAME AND SEGMENT LENGTH IN MILES
- TURNBACK BOROUGH STREET
- BOROUGH ALLEY
- OTHER ROAD
- RAILROAD
- STATE BOUNDARY
- COUNTY BOUNDARY
- TOWNSHIP BOUNDARY
- CITY BOUNDARY
- BOROUGH BOUNDARY
- MUNICIPAL BUILDING
- SPLIT MILEAGE BETWEEN MUNICIPALITIES
- SCHOOL, COLLEGE OR UNIVERSITY
- POINT OF INTEREST

- APPLE ST
- BARR-HARBOR DR
- BEECH ST
- BLISS ST
- BRITTMOIR AV
- BULLOCK AV
- CEDAR AV
- CHESTNUT ST
- CHURCH ST
- DeHAVEN AV
- ELIZABETH ST
- FIRST AV
- FORD ST
- GEORGE ST
- JOSEPHINE AV
- LEVAN ST
- MARIA ST
- MERION AV
- MERION HILL LA
- MOIR AV
- MOOREHEAD AV
- NATHANS PL
- NEW DeHAVEN ST
- PLEASANT ST
- PORTLAND RD
- RIVERVIEW LA
- SIMON ST
- SPRING GARDEN LA
- SPRING GARDEN ST
- SPRUCE LA
- STEAD ST
- UNION HILL RD
- WILLIAM ST
- WOOD ST