
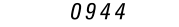

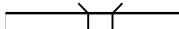

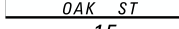











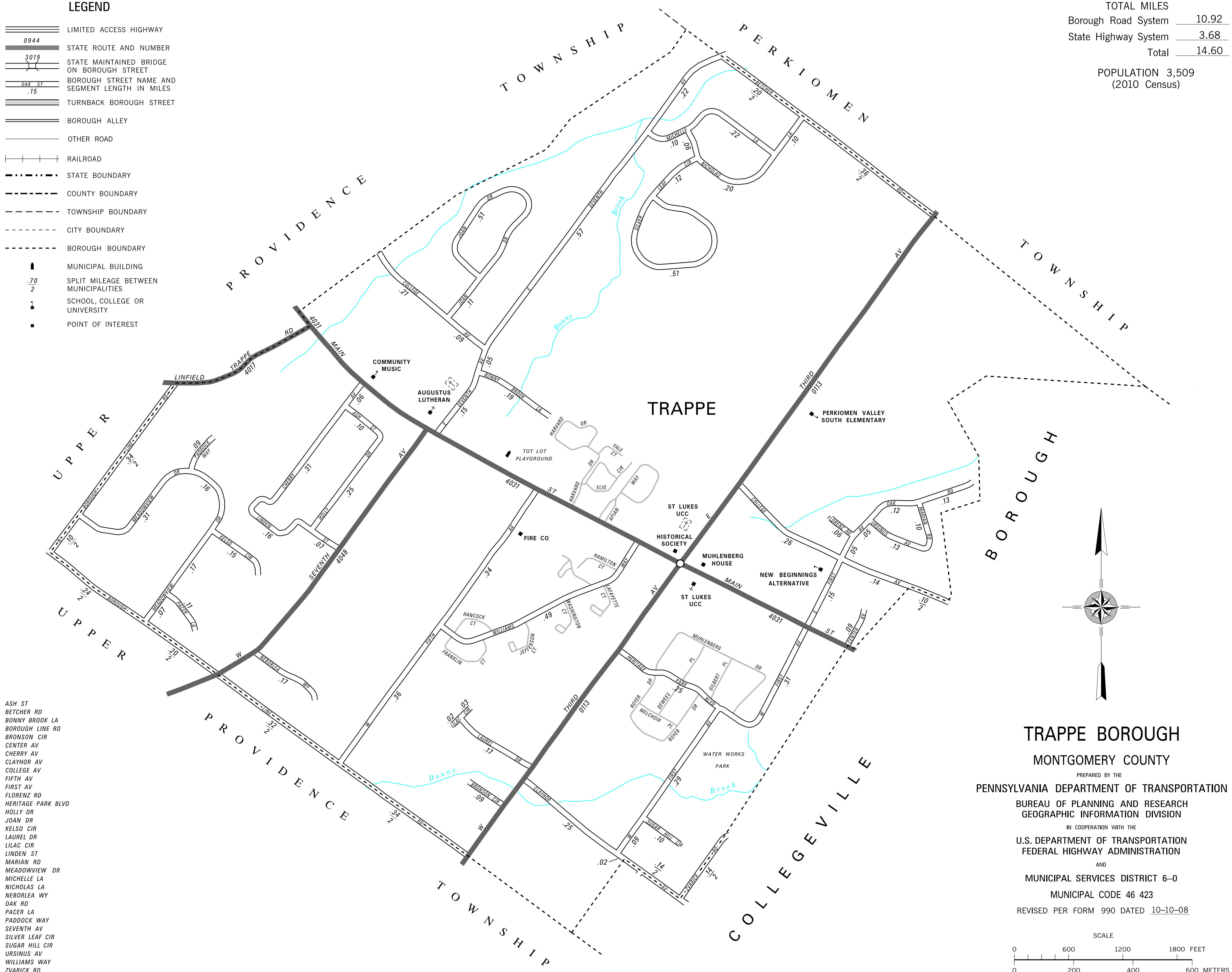


LEGEND

-  LIMITED ACCESS HIGHWAY
-  STATE ROUTE AND NUMBER
-  STATE MAINTAINED BRIDGE ON BOROUGH STREET
-  BOROUGH STREET NAME AND SEGMENT LENGTH IN MILES
-  TURNBACK BOROUGH STREET
-  BOROUGH ALLEY
-  OTHER ROAD
-  RAILROAD
-  STATE BOUNDARY
-  COUNTY BOUNDARY
-  TOWNSHIP BOUNDARY
-  CITY BOUNDARY
-  BOROUGH BOUNDARY
-  MUNICIPAL BUILDING
-  SPLIT MILEAGE BETWEEN MUNICIPALITIES
-  SCHOOL, COLLEGE OR UNIVERSITY
-  POINT OF INTEREST

TOTAL MILES	
Borough Road System	10.92
State Highway System	3.68
Total	14.60
POPULATION 3,509	
(2010 Census)	



- ASH ST
- BETCHER RD
- BONNY BROOK LA
- BOROUGH LINE RD
- BRONSON CIR
- CENTER AV
- CHERRY AV
- CLAYHOR AV
- COLLEGE AV
- FIFTH AV
- FIRST AV
- FLORENZ RD
- HERITAGE PARK BLVD
- HOLLY DR
- JOAN DR
- KELSO CIR
- LAUREL DR
- LILAC CIR
- LINDEN ST
- MARIAN RD
- MEADOWVIEW DR
- MICHELLE LA
- NICHOLAS LA
- NEBORLEA WY
- OAK RD
- PACER LA
- PADDOCK WAY
- SEVENTH AV
- SILVER LEAF CIR
- SUGAR HILL CIR
- URSINUS AV
- WILLIAMS WAY
- ZVARICK RD

TRAPPE BOROUGH
MONTGOMERY COUNTY

PREPARED BY THE
PENNSYLVANIA DEPARTMENT OF TRANSPORTATION
 BUREAU OF PLANNING AND RESEARCH
 GEOGRAPHIC INFORMATION DIVISION
 IN COOPERATION WITH THE
 U.S. DEPARTMENT OF TRANSPORTATION
 FEDERAL HIGHWAY ADMINISTRATION
 AND
 MUNICIPAL SERVICES DISTRICT 6-0
 MUNICIPAL CODE 46 423
 REVISED PER FORM 990 DATED 10-10-08

