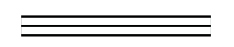
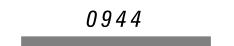
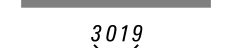

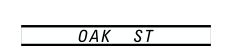
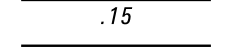

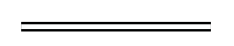






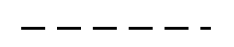




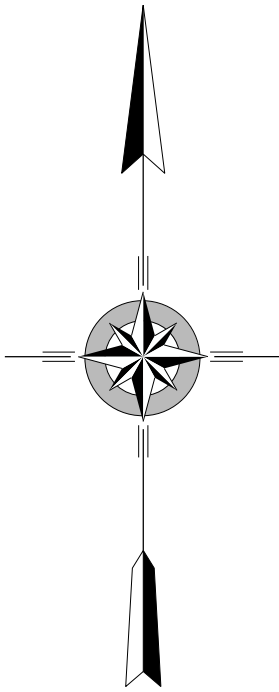
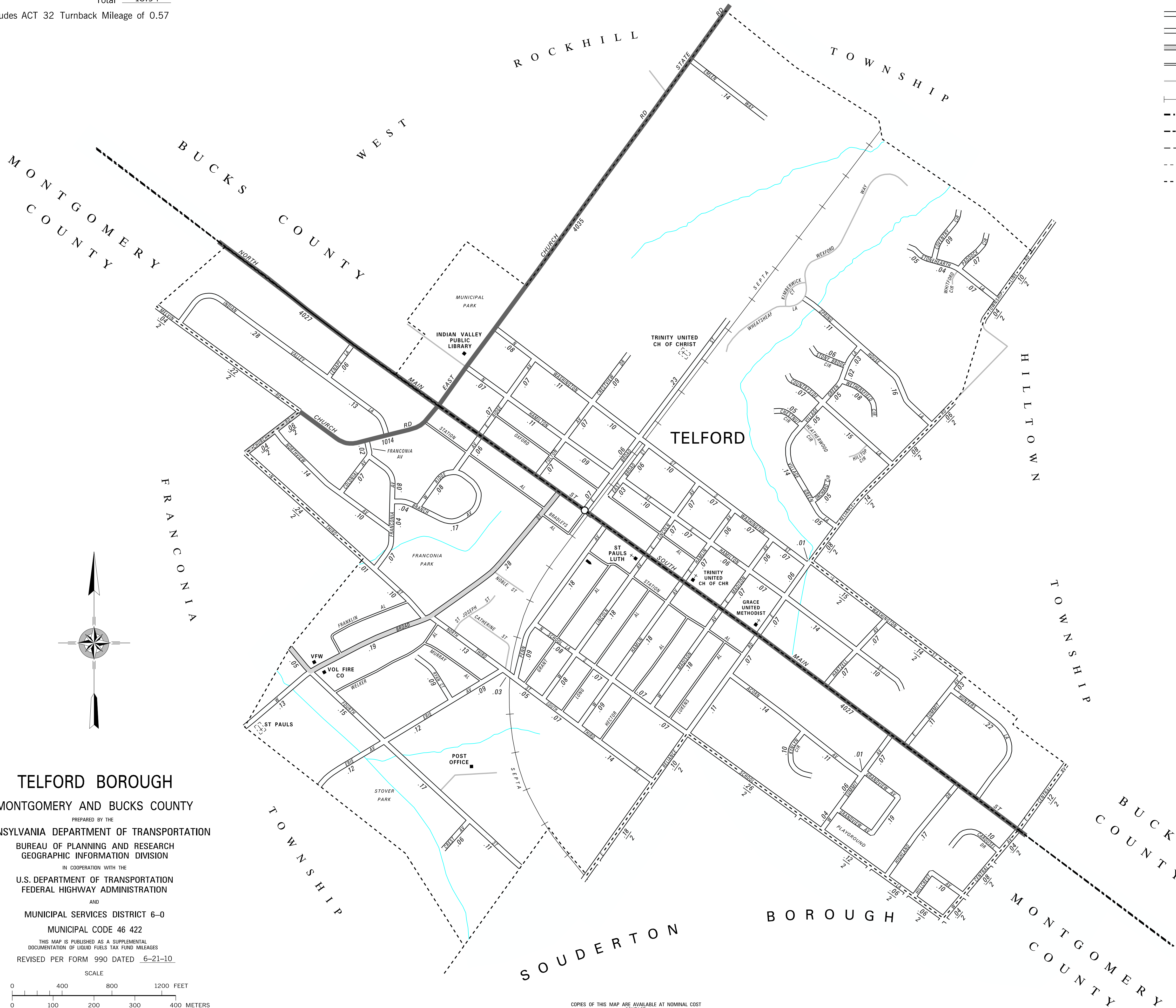
TOTAL MILES
 Borough Road System 12.00*
 State Highway System 1.94
 Total 13.94

POPULATION 4,872
 (2010 Census)

* Includes ACT 32 Turnback Mileage of 0.57

LEGEND

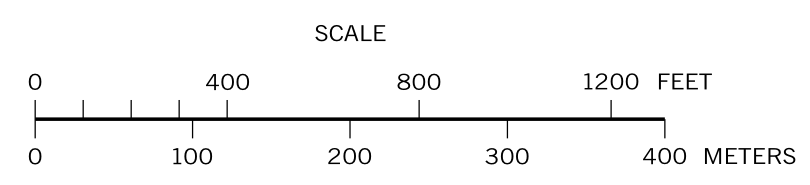
-  LIMITED ACCESS HIGHWAY
-  STATE ROUTE AND NUMBER
-  STATE MAINTAINED BRIDGE ON BOROUGH STREET
-  BOROUGH STREET NAME AND SEGMENT LENGTH IN MILES
-  TURNBACK BOROUGH STREET
-  BOROUGH ALLEY
-  OTHER ROAD
-  RAILROAD
-  STATE BOUNDARY
-  COUNTY BOUNDARY
-  TOWNSHIP BOUNDARY
-  CITY BOUNDARY
-  BOROUGH BOUNDARY
-  MUNICIPAL BUILDING
-  SPLIT MILEAGE BETWEEN MUNICIPALITIES
-  SCHOOL, COLLEGE OR UNIVERSITY
-  POINT OF INTEREST



TELFORD BOROUGH
 MONTGOMERY AND BUCKS COUNTY

PREPARED BY THE
 PENNSYLVANIA DEPARTMENT OF TRANSPORTATION
 BUREAU OF PLANNING AND RESEARCH
 GEOGRAPHIC INFORMATION DIVISION
 IN COOPERATION WITH THE
 U.S. DEPARTMENT OF TRANSPORTATION
 FEDERAL HIGHWAY ADMINISTRATION
 AND
 MUNICIPAL SERVICES DISTRICT 6-0
 MUNICIPAL CODE 46 422

THIS MAP IS PUBLISHED AS A SUPPLEMENTAL
 DOCUMENTATION OF LIQUID FUELS TAX FUND MILEAGES
 REVISED PER FORM 990 DATED 6-21-10



COPIES OF THIS MAP ARE AVAILABLE AT NOMINAL COST
 CONTACT:
 PENNSYLVANIA DEPARTMENT OF TRANSPORTATION
 SALES STORE
 P.O. BOX 3461
 HARRISBURG, PENNSYLVANIA 17105-3461
 TELEPHONE: (717)787-6746

- ACORN AV
- BRANCH AV
- BROAD ST
- CAROUSEL DR
- CENTRAL AV
- CHESTNUT CIR
- CHURCH RD
- COLONIAL AV
- COUNTRY SIDE LA
- COVENTRY CIR
- CREST AV
- CRESTVIEW DR
- EAST BROAD ST
- EMLIN WAY
- ERIE AV
- FOURTH ST
- FRANCONIA AV
- FULTON AV
- GRANDVIEW AV
- HAMILTON ST
- HAMLIN AV
- HARTZELL AV
- HIGHLAND DR
- HILLCREST AV
- HUNTERS LA
- INDIAN VALLEY LA
- KYNLYN CIR
- LENAPE LA
- LINCOLN AV
- MADISON AV
- MELVIN RD
- NORTHVIEW AV
- ORCHARD CIR
- PADDOCK CIR
- PENN AV
- RELIANCE RD
- RIDGE AV
- RYAN CT
- SCHOOL LA
- SPRING HOUSE LA
- STONEHEARTH LA
- STONY BROOK CIR
- SUMMIT AV
- THIRD ST
- TOWNSHIP LINE RD
- VILLAGE GREEN LA
- WASHINGTON ST
- WETHERSFIELD CIR