
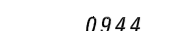


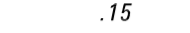












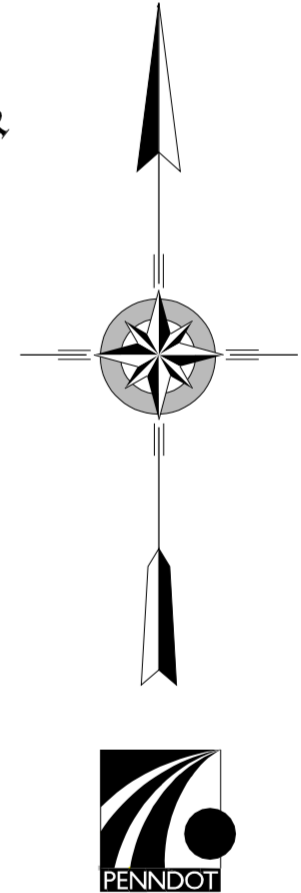
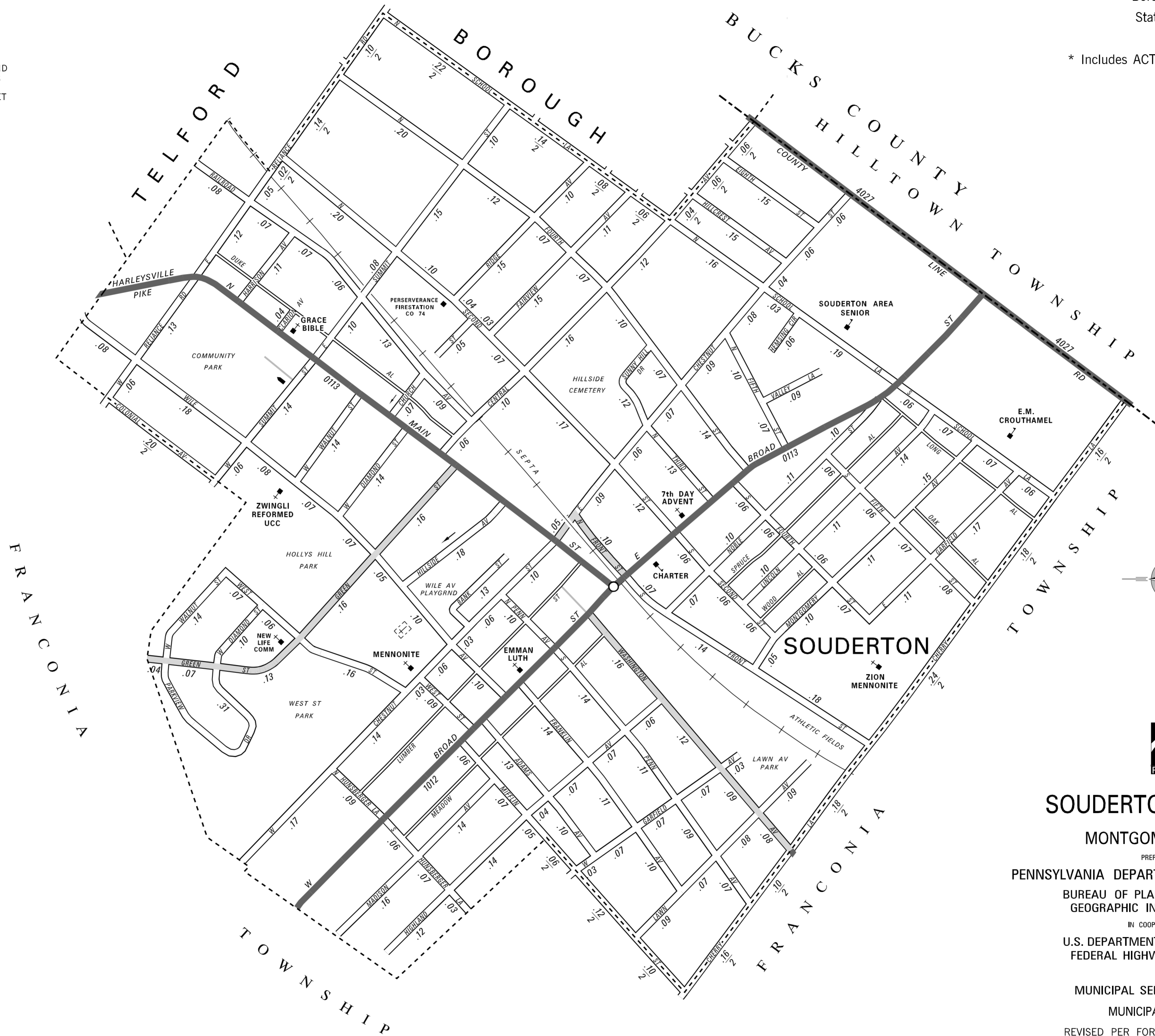


LEGEND

-  LIMITED ACCESS HIGHWAY
-  STATE ROUTE AND NUMBER
-  STATE MAINTAINED BRIDGE ON BOROUGH STREET
-  BOROUGH STREET NAME AND SEGMENT LENGTH IN MILES
-  TURNBACK BOROUGH STREET
-  BOROUGH ALLEY
-  OTHER ROAD
-  RAILROAD
-  STATE BOUNDARY
-  COUNTY BOUNDARY
-  TOWNSHIP BOUNDARY
-  CITY BOUNDARY
-  BOROUGH BOUNDARY
-  MUNICIPAL BUILDING
-  SPLIT MILEAGE BETWEEN MUNICIPALITIES
-  SCHOOL, COLLEGE OR UNIVERSITY
-  POINT OF INTEREST

- ADAMS AV
- BANK ST
- CENTRAL AV
- CHERRY LA
- CHESTNUT ST
- CHURCH ST
- CLARION ST
- COLONIAL AV
- DIAMOND ST
- EIGHTH ST
- FAIRVIEW AV
- FIFTH ST
- FOURTH ST
- FRANKLIN AV
- FRONT ST
- GARFIELD AV
- GREEN ST
- HARRISON AV
- HEMSING CIR
- HIGHLAND AV
- HILLCREST AV
- HILLSIDE AV
- HUNSBERGER LA
- LAWN AV
- LINCOLN AV
- MADISON AV
- MIFFLIN ST
- MONTGOMERY AV
- NOBLE ST
- PARKVIEW DR
- PENN AV
- RAILROAD AV
- RELIANCE RD
- RIDGE AV
- SCHOOL LA
- SECOND ST
- SUMMIT ST
- SUNNY HILL DR
- THIRD ST
- VALLEY LA
- WALNUT ST
- WASHINGTON AV
- WEST ST
- WILE AV

(CREATED BY MSK 09-05-06)



SOUDERTON BOROUGH

MONTGOMERY COUNTY

PREPARED BY THE
PENNSYLVANIA DEPARTMENT OF TRANSPORTATION

BUREAU OF PLANNING AND RESEARCH
GEOGRAPHIC INFORMATION DIVISION

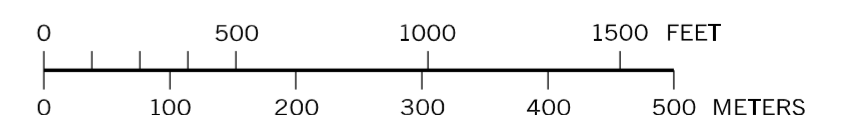
IN COOPERATION WITH THE
U.S. DEPARTMENT OF TRANSPORTATION
FEDERAL HIGHWAY ADMINISTRATION

AND
MUNICIPAL SERVICES DISTRICT 6-0

MUNICIPAL CODE 46 421

REVISED PER FORM 990 DATED 11-22-04

SCALE



TOTAL MILES	
Borough Road System	16.91*
State Highway System	2.59
Total	19.50

* Includes ACT 32 Turnback Mileage of 1.16

POPULATION 6,730
(2000 Census)