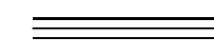
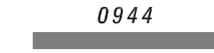
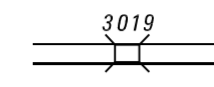
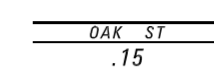

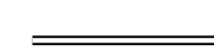


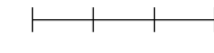

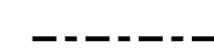


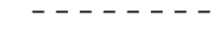
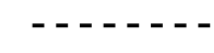

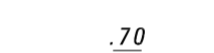
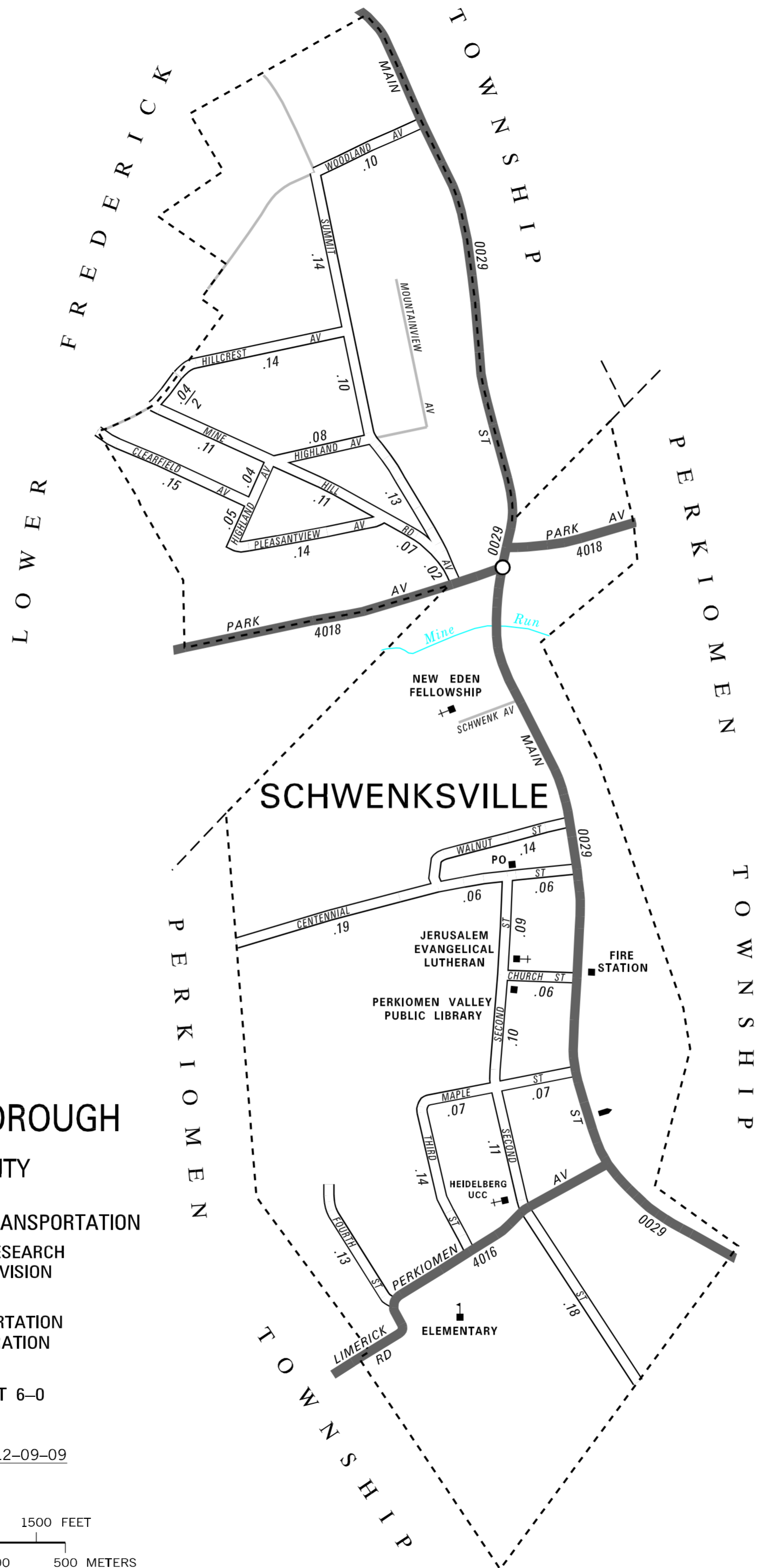


TOTAL MILES	
Borough Road System	2.80
State Highway System	1.24
Total	4.04

POPULATION 1,693  
(2000 Census)

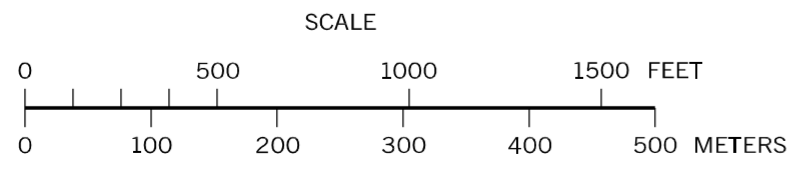
**LEGEND**

-  LIMITED ACCESS HIGHWAY
-  STATE ROUTE AND NUMBER
-  STATE MAINTAINED BRIDGE ON BOROUGH STREET
-  BOROUGH STREET NAME AND SEGMENT LENGTH IN MILES
-  TURNBACK BOROUGH STREET
-  BOROUGH ALLEY
-  OTHER ROAD
-  RAILROAD
-  STATE BOUNDARY
-  COUNTY BOUNDARY
-  TOWNSHIP BOUNDARY
-  CITY BOUNDARY
-  BOROUGH BOUNDARY
-  MUNICIPAL BUILDING
-  SPLIT MILEAGE BETWEEN MUNICIPALITIES
-  SCHOOL, COLLEGE OR UNIVERSITY
-  POINT OF INTEREST



**SCHWENKSVILLE BOROUGH**  
MONTGOMERY COUNTY

PREPARED BY THE  
PENNSYLVANIA DEPARTMENT OF TRANSPORTATION  
BUREAU OF PLANNING AND RESEARCH  
GEOGRAPHIC INFORMATION DIVISION  
IN COOPERATION WITH THE  
U.S. DEPARTMENT OF TRANSPORTATION  
FEDERAL HIGHWAY ADMINISTRATION  
AND  
MUNICIPAL SERVICES DISTRICT 6-0  
MUNICIPAL CODE 46 420  
REVISED PER FORM 990 DATED 12-09-09



- CENTENNIAL ST
- CHURCH ST
- CLEARFIELD AV
- FOURTH ST
- HIGHLAND AV
- HILLCREST AV
- MAPLE ST
- MINE HILL RD
- PLEASANTVIEW AV
- SECOND ST
- SUMMIT AV
- THIRD ST
- WALNUT ST
- WOODLAND AV