

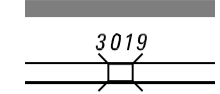
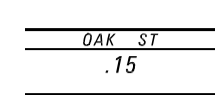









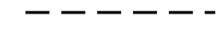
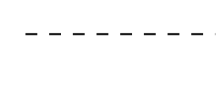

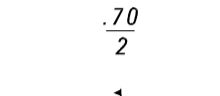
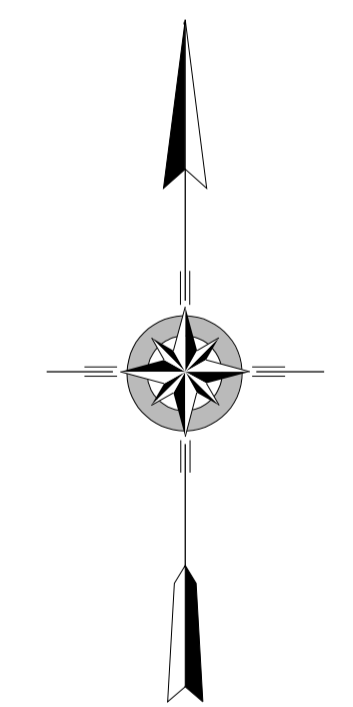
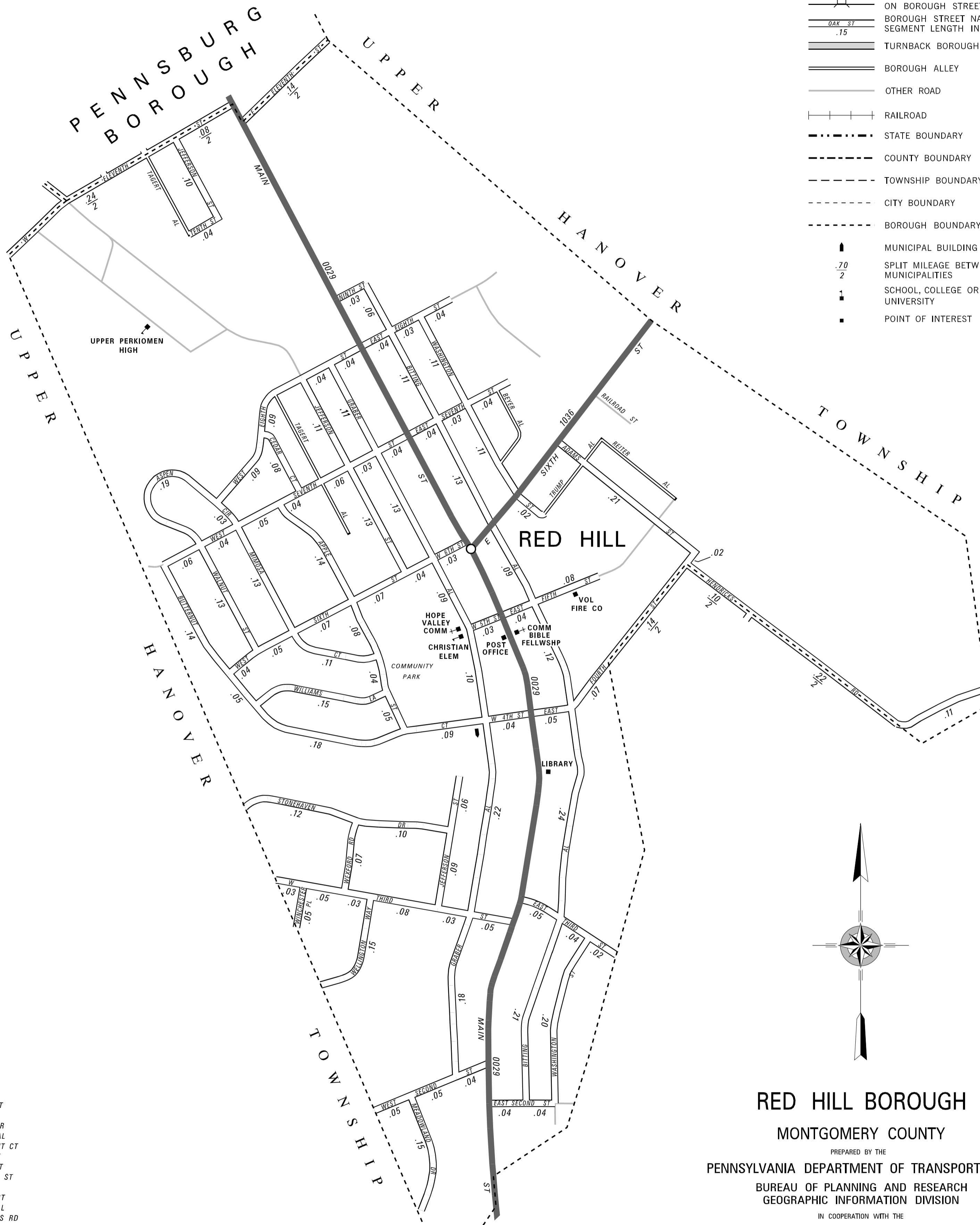


TOTAL MILES	
Borough Road System	7.77
State Highway System	1.65
Total	9.42

POPULATION 2,196
(2000 Census)

LEGEND

-  LIMITED ACCESS HIGHWAY
-  STATE ROUTE AND NUMBER
-  STATE MAINTAINED BRIDGE ON BOROUGH STREET
-  BOROUGH STREET NAME AND SEGMENT LENGTH IN MILES
-  TURNBACK BOROUGH STREET
-  BOROUGH ALLEY
-  OTHER ROAD
-  RAILROAD
-  STATE BOUNDARY
-  COUNTY BOUNDARY
-  TOWNSHIP BOUNDARY
-  CITY BOUNDARY
-  BOROUGH BOUNDARY
-  MUNICIPAL BUILDING
-  SPLIT MILEAGE BETWEEN MUNICIPALITIES
-  SCHOOL, COLLEGE OR UNIVERSITY
-  POINT OF INTEREST



- ADAMS ST
- APPLE ST
- ASPEN CIR
- BITTING AL
- BUTTERNUT CT
- CEDAR CT
- EIGHTH ST
- ELEVENTH ST
- FIFTH ST
- FOURTH ST
- GRABER AL
- HENDRICKS RD
- JEFFERSON ST
- MEADOWLAND DR
- MIMOSA CT
- NINTH ST
- SECOND ST
- SEVENTH ST
- SIXTH ST
- STONEHAVEN DR
- TENTH ST
- THIRD ST
- WALNUT ST
- WASHINGTON ST
- WELLINGTON WY
- WEXFORD RD
- WILLIAMS LA
- WINCHESTER PL

RED HILL BOROUGH
MONTGOMERY COUNTY
 PREPARED BY THE
PENNSYLVANIA DEPARTMENT OF TRANSPORTATION
 BUREAU OF PLANNING AND RESEARCH
 GEOGRAPHIC INFORMATION DIVISION
 IN COOPERATION WITH THE
 U.S. DEPARTMENT OF TRANSPORTATION
 FEDERAL HIGHWAY ADMINISTRATION
 AND
 MUNICIPAL SERVICES DISTRICT 6-0
 MUNICIPAL CODE 46 417
 REVISED PER FORM 990 DATED 12-23-09

