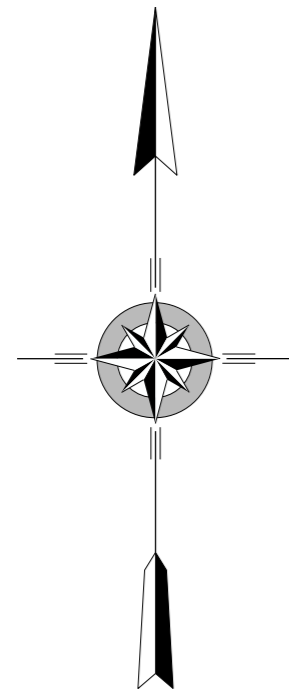


TOTAL MILES  
 Borough Road System 7.77  
 State Highway System 2.56  
 Total 10.05

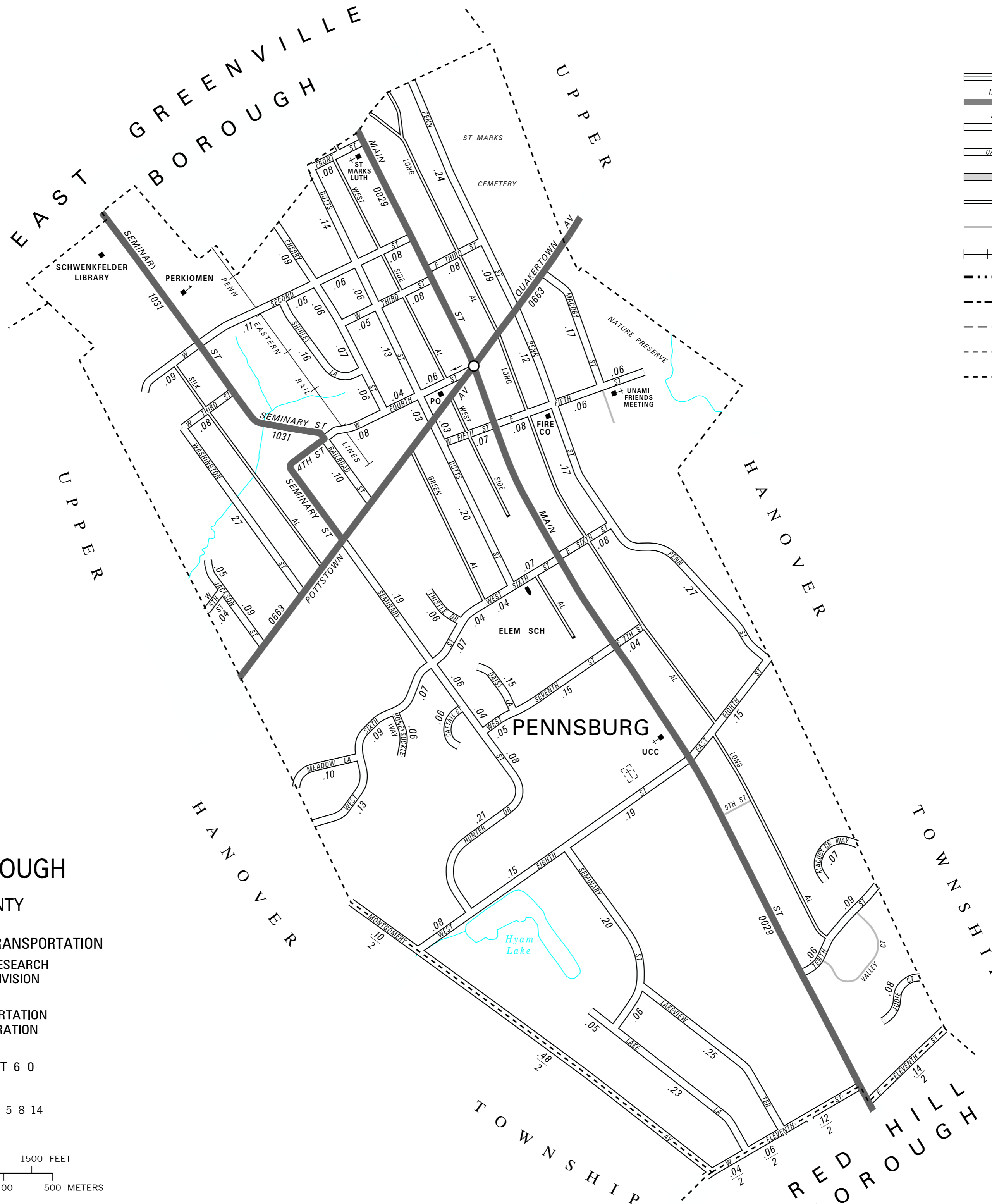
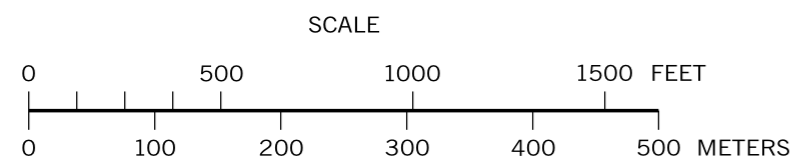
POPULATION 3,843  
 (2010 Census)



# PENNSBURG BOROUGH

## MONTGOMERY COUNTY

PREPARED BY THE  
**PENNSYLVANIA DEPARTMENT OF TRANSPORTATION**  
 BUREAU OF PLANNING AND RESEARCH  
 GEOGRAPHIC INFORMATION DIVISION  
 IN COOPERATION WITH THE  
 U.S. DEPARTMENT OF TRANSPORTATION  
 FEDERAL HIGHWAY ADMINISTRATION  
 AND  
 MUNICIPAL SERVICES DISTRICT 6-0  
 MUNICIPAL CODE 46 415  
 REVISED PER FORM 990 DATED 5-8-14



- ### LEGEND
- LIMITED ACCESS HIGHWAY
  - STATE ROUTE AND NUMBER
  - STATE MAINTAINED BRIDGE ON BOROUGH STREET
  - BOROUGH STREET NAME AND SEGMENT LENGTH IN MILES
  - TURNBACK BOROUGH STREET
  - BOROUGH ALLEY
  - OTHER ROAD
  - RAILROAD
  - STATE BOUNDARY
  - COUNTY BOUNDARY
  - TOWNSHIP BOUNDARY
  - CITY BOUNDARY
  - BOROUGH BOUNDARY
  - MUNICIPAL BUILDING
  - SPLIT MILEAGE BETWEEN MUNICIPALITIES
  - SCHOOL, COLLEGE OR UNIVERSITY
  - POINT OF INTEREST

- CHERRY ST
- DOTTS ST
- EIGHTH ST
- ELEVENTH ST
- FIFTH ST
- FOURTH ST
- FRONT ST
- HONEYSUCKLE WAY
- JACKSON ST
- JODIE CT
- LAKE LA
- LAKEVIEW TERRACE RD
- MACOBY ST
- MACOBY CREEK WAY
- MEADOW LA
- MONTGOMERY AV
- PENN ST
- RAILROAD ST
- SECOND ST
- SEMINARY ST
- SEVENTH ST
- SHIRLEY LA
- SIXTH ST
- TENTH ST
- THIRD ST
- THISTLE DR
- WASHINGTON ST
- DAISY LA
- CATTAIL CT
- HUNTER DR