
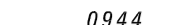

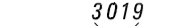















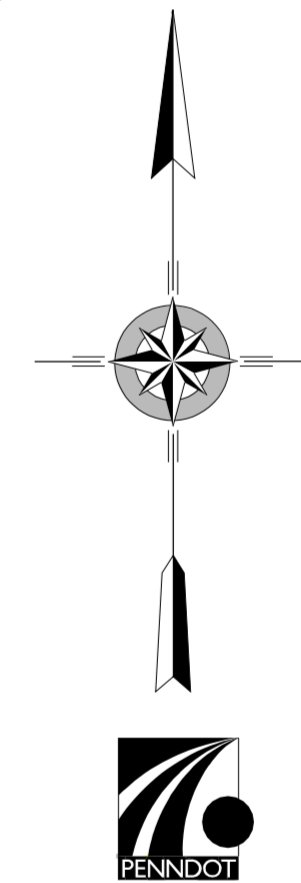
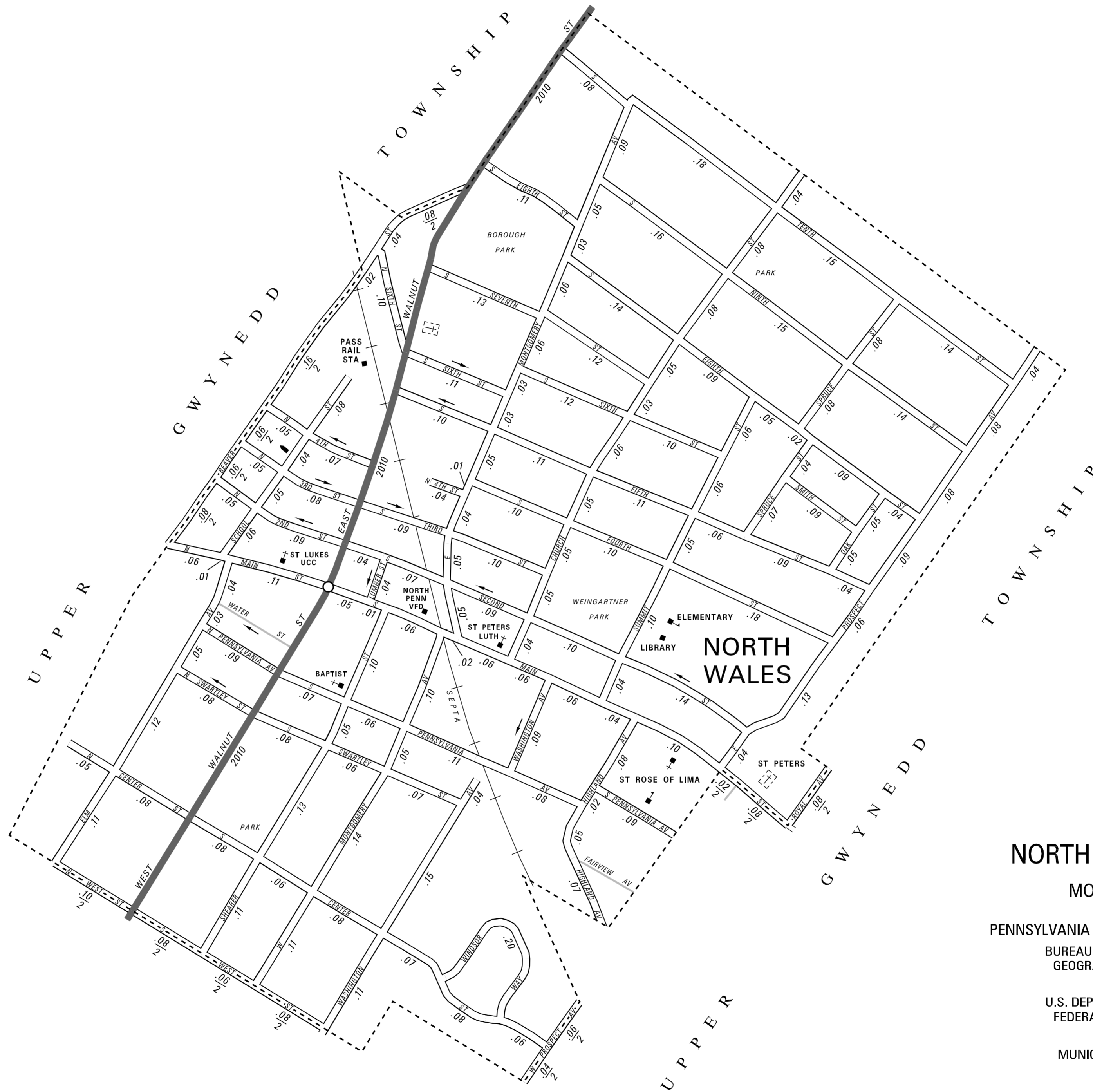
LEGEND

-  LIMITED ACCESS HIGHWAY
-  STATE ROUTE AND NUMBER
-  STATE MAINTAINED BRIDGE ON BOROUGH STREET
-  BOROUGH STREET NAME AND SEGMENT LENGTH IN MILES
-  TURNBACK BOROUGH STREET
-  BOROUGH ALLEY
-  OTHER ROAD
-  RAILROAD
-  STATE BOUNDARY
-  COUNTY BOUNDARY
-  TOWNSHIP BOUNDARY
-  CITY BOUNDARY
-  BOROUGH BOUNDARY
-  MUNICIPAL BUILDING
-  SPLIT MILEAGE BETWEEN MUNICIPALITIES
-  SCHOOL, COLLEGE OR UNIVERSITY
-  POINT OF INTEREST

TOTAL MILES	
Borough Road System	11.33
State Highway System	1.03
Total	12.36

POPULATION 3,342
(2000 Census)

- BEAVER ST
- CENTER ST
- CHURCH ST
- EIGHTH ST
- ELM AV
- FIFTH ST
- FOURTH ST
- HIGHLAND AV
- LUMBER ST
- MAIN ST
- MONTGOMERY AV
- NINTH ST
- OAK ST
- PENNSYLVANIA AV
- PROSPECT AV
- ROYAL AV
- SCHOOL ST
- SECOND ST
- SEVENTH ST
- SHEARER ST
- SIXTH ST
- SMITH ST
- SPRUCE ST
- SUMMIT ST
- SWARTLEY ST
- TENTH ST
- THIRD ST
- WASHINGTON AV
- WEST ST
- WINDSOR WAY



NORTH WALES BOROUGH

MONTGOMERY COUNTY

PREPARED BY THE
PENNSYLVANIA DEPARTMENT OF TRANSPORTATION

BUREAU OF PLANNING AND RESEARCH
GEOGRAPHIC INFORMATION DIVISION

IN COOPERATION WITH THE
U.S. DEPARTMENT OF TRANSPORTATION
FEDERAL HIGHWAY ADMINISTRATION

AND
MUNICIPAL SERVICES DISTRICT 6-0

MUNICIPAL CODE 46 414

REVISED PER FORM 990 DATED 12-16-03

