
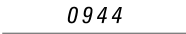
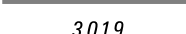

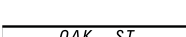
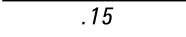













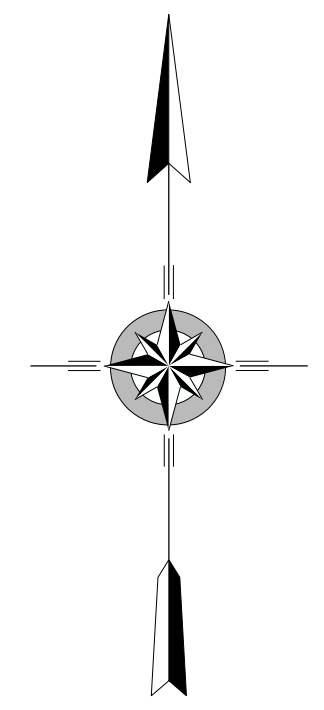
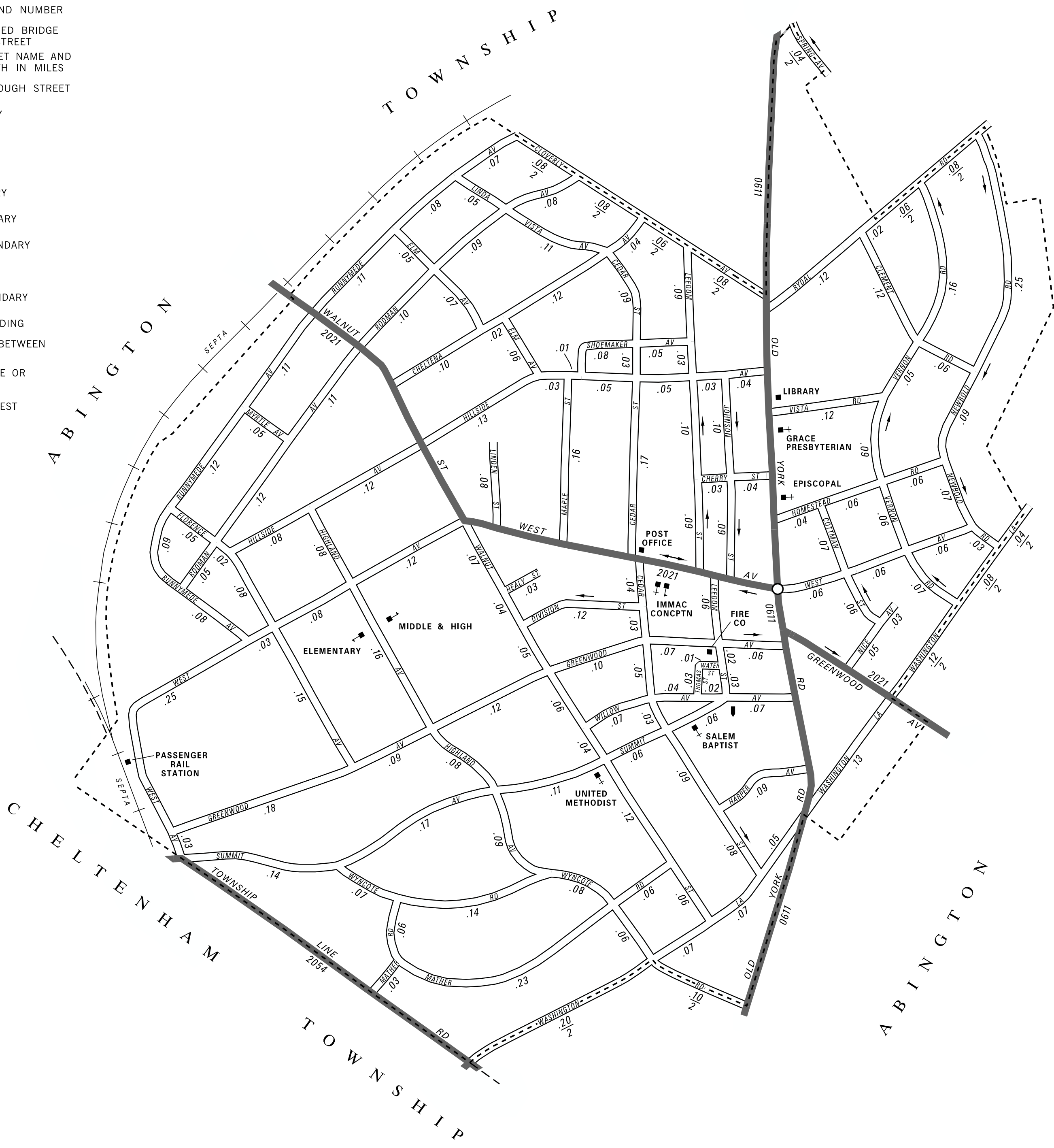
LEGEND

-  LIMITED ACCESS HIGHWAY
-  STATE ROUTE AND NUMBER
-  STATE MAINTAINED BRIDGE ON BOROUGH STREET
-  BOROUGH STREET NAME AND SEGMENT LENGTH IN MILES
-  TURNBACK BOROUGH STREET
-  BOROUGH ALLEY
-  OTHER ROAD
-  RAILROAD
-  STATE BOUNDARY
-  COUNTY BOUNDARY
-  TOWNSHIP BOUNDARY
-  CITY BOUNDARY
-  BOROUGH BOUNDARY
-  MUNICIPAL BUILDING
-  SPLIT MILEAGE BETWEEN MUNICIPALITIES
-  SCHOOL, COLLEGE OR UNIVERSITY
-  POINT OF INTEREST

TOTAL MILES	
Borough Road System	10.80
State Highway System	1.50
Total	12.30

POPULATION 4,422
(2010 Census)

- CEDAR ST
- CHELTENA AV
- CHERRY ST
- CLEMENT RD
- CLOVERLY AV
- COTTMAN ST
- DIVISION ST
- ELM AV
- FLORENCE AV
- GREENWOOD AV
- HARPER AV
- HEALEY ST
- HIGHLAND AV
- HILLSIDE AV
- HOMESTEAD RD
- JOHNSON ST
- LEEDOM ST
- LINDA VISTA AV
- LINDEN ST
- MAPLE ST
- MATHER RD
- MYRTLE AV
- NEWBOLD RD
- NICE ST
- RODMAN AV
- RUNNYMEDE AV
- RYDAL RD
- SHOEMAKER AV
- SPRING AV
- SUMMIT AV
- THOMAS ST
- VERNON RD
- VISTA RD
- WALNUT ST
- WASHINGTON LA
- WATER ST
- WEST AV
- WILLOW AV
- WYNCOTE RD



JENKINTOWN BOROUGH

MONTGOMERY COUNTY

PREPARED BY THE
PENNSYLVANIA DEPARTMENT OF TRANSPORTATION
 BUREAU OF PLANNING AND RESEARCH
 GEOGRAPHIC INFORMATION DIVISION
 IN COOPERATION WITH THE
 U.S. DEPARTMENT OF TRANSPORTATION
 FEDERAL HIGHWAY ADMINISTRATION
 AND
 MUNICIPAL SERVICES DISTRICT 6-0
 MUNICIPAL CODE 46 410
 REVISED PER FORM 990 DATED 4-7-17

