
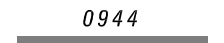
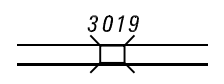
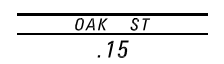

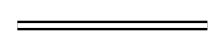





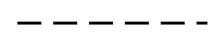
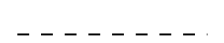


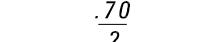

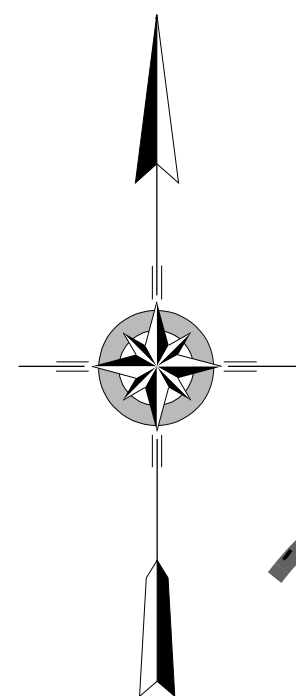


LEGEND

-  LIMITED ACCESS HIGHWAY
-  STATE ROUTE AND NUMBER
-  STATE MAINTAINED BRIDGE ON BOROUGH STREET
-  BOROUGH STREET NAME AND SEGMENT LENGTH IN MILES
-  TURNBACK BOROUGH STREET
-  BOROUGH ALLEY
-  OTHER ROAD
-  RAILROAD
-  STATE BOUNDARY
-  COUNTY BOUNDARY
-  TOWNSHIP BOUNDARY
-  CITY BOUNDARY
-  BOROUGH BOUNDARY
-  MUNICIPAL BUILDING
-  SPLIT MILEAGE BETWEEN MUNICIPALITIES
-  SCHOOL, COLLEGE OR UNIVERSITY
-  POINT OF INTEREST

TOTAL MILES	
Borough Road System	7.12
State Highway System	1.68
Total	8.80

POPULATION 2,605
(2000 Census)



HATFIELD BOROUGH

MONTGOMERY COUNTY

PREPARED BY THE
PENNSYLVANIA DEPARTMENT OF TRANSPORTATION

BUREAU OF PLANNING AND RESEARCH
GEOGRAPHIC INFORMATION DIVISION

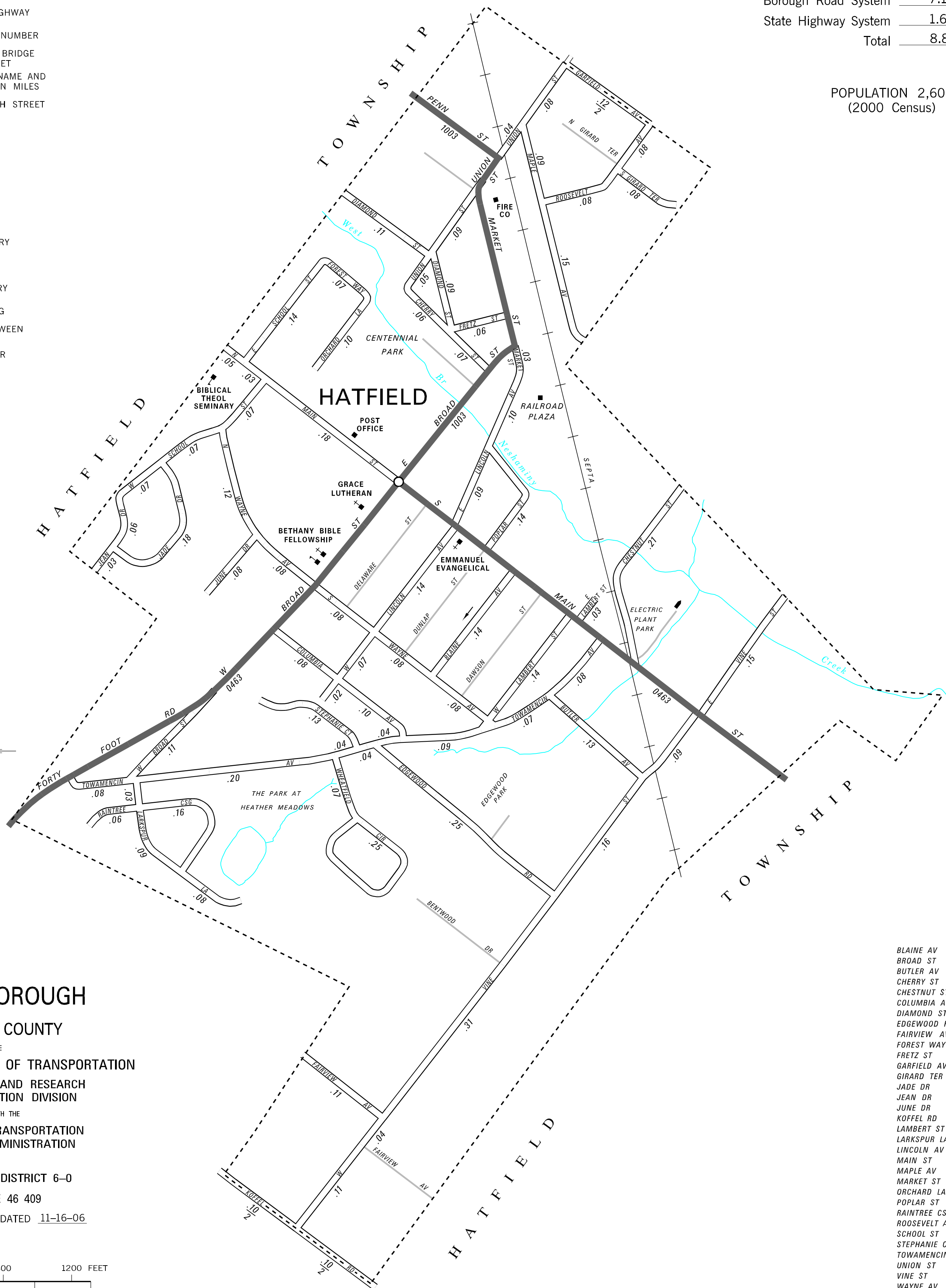
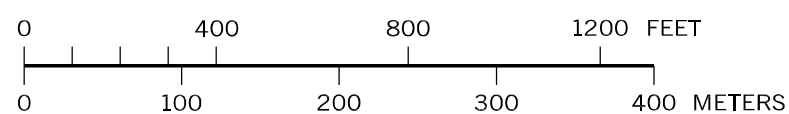
IN COOPERATION WITH THE
U.S. DEPARTMENT OF TRANSPORTATION
FEDERAL HIGHWAY ADMINISTRATION

MUNICIPAL SERVICES DISTRICT 6-0

MUNICIPAL CODE 46 409

REVISED PER FORM 990 DATED 11-16-06

SCALE



- BLAINE AV
- BROAD ST
- BUTLER AV
- CHEERY ST
- CHESTNUT ST
- COLUMBIA AV
- DIAMOND ST
- EDGEWOOD RD
- FAIRVIEW AV
- FOREST WAY
- FRETZ ST
- GARFIELD AV
- GIRARD TER
- JADE DR
- JEAN DR
- JUNE DR
- KOFFEL RD
- LAMBERT ST
- LARKSPUR LA
- LINCOLN AV
- MAIN ST
- MAPLE AV
- MARKET ST
- ORCHARD LA
- POPLAR ST
- RAINTREE CSG
- ROOSEVELT AV
- SCHOOL ST
- STEPHANIE CT
- TOWAMENCIN AV
- UNION ST
- VINE ST
- WAYNE AV
- WHEATFIELD CIR