

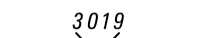
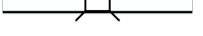

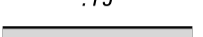









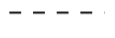

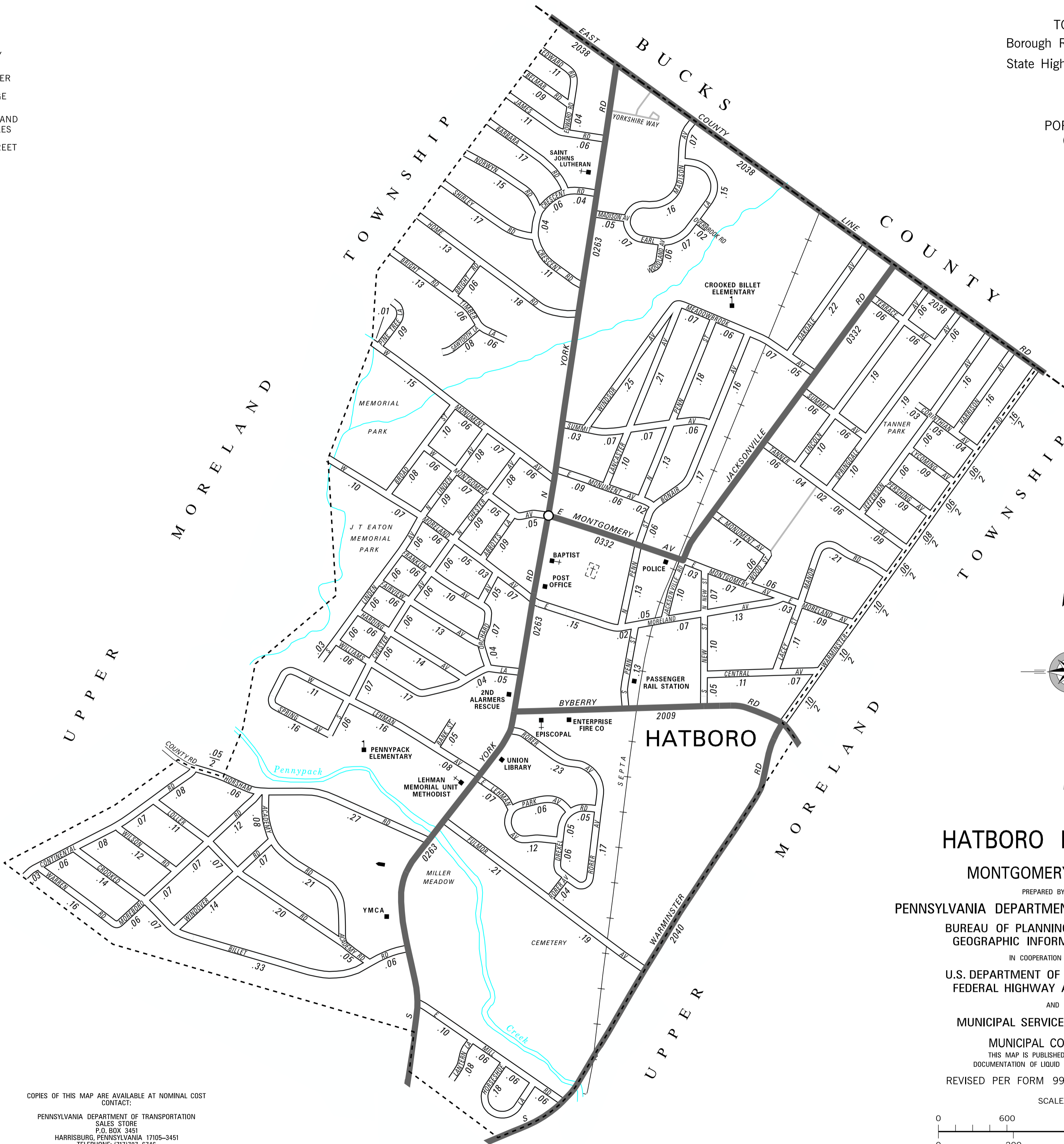


LEGEND

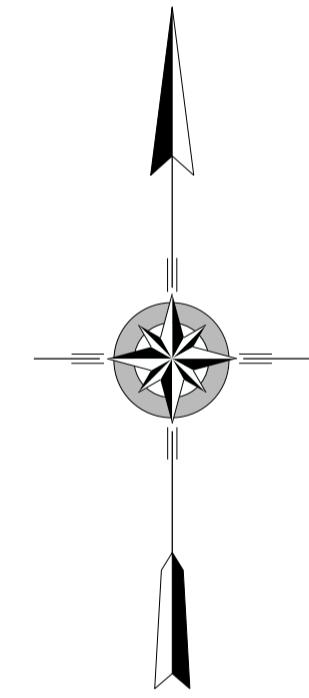
-  LIMITED ACCESS HIGHWAY
-  STATE ROUTE AND NUMBER
-  STATE MAINTAINED BRIDGE ON BOROUGH STREET
-  BOROUGH STREET NAME AND SEGMENT LENGTH IN MILES
-  TURNBACK BOROUGH STREET
-  BOROUGH ALLEY
-  OTHER ROAD
-  RAILROAD
-  STATE BOUNDARY
-  COUNTY BOUNDARY
-  TOWNSHIP BOUNDARY
-  CITY BOUNDARY
-  BOROUGH BOUNDARY
-  MUNICIPAL BUILDING
-  SPLIT MILEAGE BETWEEN MUNICIPALITIES
-  SCHOOL, COLLEGE OR UNIVERSITY
-  POINT OF INTEREST

- ABBOTTS LA
- ACADEMY RD
- BANK ST
- BARBARA RD
- BELMAR RD
- BONAIR AV
- BRIGHT RD
- BROAD ST
- CENTRAL AV
- CHESTER AV
- CONTINENTAL RD
- CORINTHIAN AV
- CRESCENT RD
- CROOKED BILLET RD
- DREXEL RD
- EARL LA
- EDWARD RD
- FAIRVIEW AV
- FRANKLIN AV
- FULMOR AV
- HARDING AV
- HARRISON AV
- HOME RD
- HORSESHOE LA
- HORSHAM RD
- JACKSONVILLE RD
- JAMES RD
- JEFFERSON AV
- LACEY ST
- LANCASTER AV
- LANTERN LA
- LEHMAN AV
- LINCOLN AV
- LINDEN AV
- LOLLER RD
- LYCOMING AV
- MADISON AV
- MANOR RD
- MEADOWBROOK AV
- MILL RD
- MONTGOMERY AV
- MONUMENT AV
- MOREBORO RD
- MORELAND AV
- NEW ST
- NORWYN RD
- OAKDALE AV
- ORCHARD ST
- OVERBROOK RD
- PARK AV
- PENN ST
- PERSHING AV
- PINE TREE LA
- RORER AV
- SAWTOOTH LA
- SHIRLEY RD
- SPRING AV
- SPRINGDALE AV
- SUMMIT AV
- TANNER AV
- TERRACE AV
- TIMBER LA
- WARMINSTER RD
- WARREN RD
- WILLIAMS LA
- WILSON RD
- WINDOVER RD
- WINDSOR AV
- WOOD ST
- WOODLAND AV



TOTAL MILES	
Borough Road System	17.44
State Highway System	4.47
Total	21.91

POPULATION 7,360
(2010 Census)



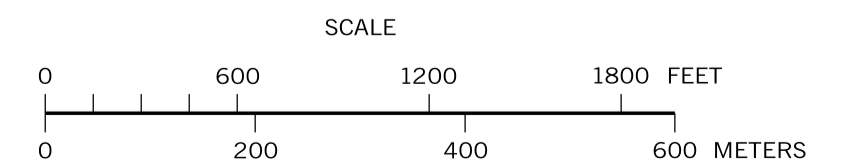
HATBORO BOROUGH

MONTGOMERY COUNTY

PREPARED BY THE
PENNSYLVANIA DEPARTMENT OF TRANSPORTATION
BUREAU OF PLANNING AND RESEARCH
GEOGRAPHIC INFORMATION DIVISION
IN COOPERATION WITH THE
U.S. DEPARTMENT OF TRANSPORTATION
FEDERAL HIGHWAY ADMINISTRATION

MUNICIPAL SERVICES DISTRICT 6-0

MUNICIPAL CODE 46 408
THIS MAP IS PUBLISHED AS A SUPPLEMENTAL
DOCUMENTATION OF LIQUID FUELS TAX FUND MILEAGES
REVISED PER FORM 990 DATED 10-20-09



COPIES OF THIS MAP ARE AVAILABLE AT NOMINAL COST
CONTACT:
PENNSYLVANIA DEPARTMENT OF TRANSPORTATION
SALES STORE
P.O. BOX 3451
HARRISBURG, PENNSYLVANIA 17105-3451
TELEPHONE: (717)787-6746