

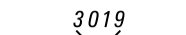
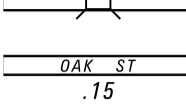








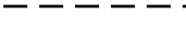






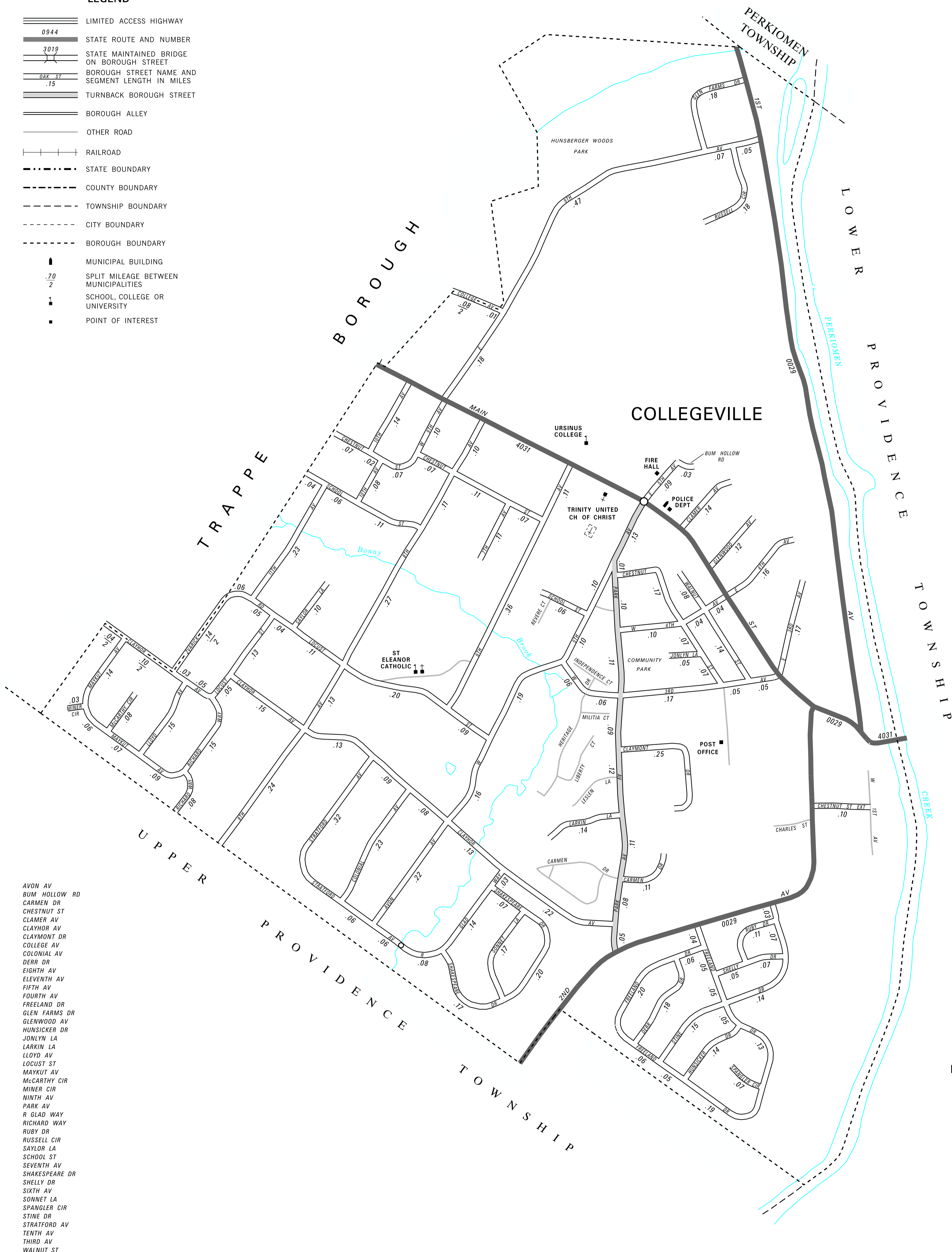
**LEGEND**

-  LIMITED ACCESS HIGHWAY
-  STATE ROUTE AND NUMBER
-  STATE MAINTAINED BRIDGE ON BOROUGH STREET
-  BOROUGH STREET NAME AND SEGMENT LENGTH IN MILES
-  TURNBACK BOROUGH STREET
-  BOROUGH ALLEY
-  OTHER ROAD
-  RAILROAD
-  STATE BOUNDARY
-  COUNTY BOUNDARY
-  TOWNSHIP BOUNDARY
-  CITY BOUNDARY
-  BOROUGH BOUNDARY
-  MUNICIPAL BUILDING
-  SPLIT MILEAGE BETWEEN MUNICIPALITIES
-  SCHOOL, COLLEGE OR UNIVERSITY
-  POINT OF INTEREST

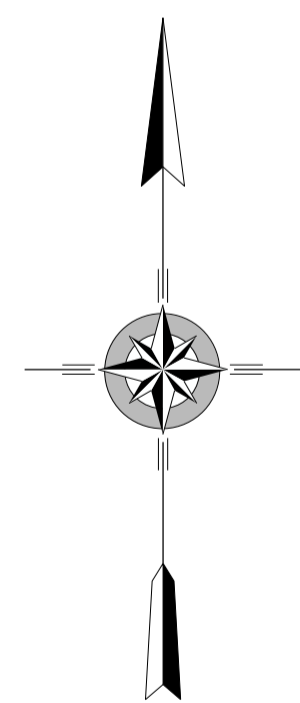
TOTAL MILES	
Borough Road System	13.93*
State Highway System	3.31
Total	17.24

\* Includes ACT 32 Turnback Mileage of 0.80

POPULATION 5,089  
(2010 Census)



- AVON AV
- BUM HOLLOW RD
- CARMEN DR
- CHESTNUT ST
- CLAMER AV
- CLAYHOR AV
- CLAYMONT DR
- COLLEGE AV
- COLONIAL AV
- DERR DR
- EIGHTH AV
- ELEVENTH AV
- FIFTH AV
- FOURTH AV
- FREELAND DR
- GLEN FARMS DR
- GLENWOOD AV
- HUNSICKER DR
- JONLYN LA
- LARKIN LA
- LLOYD AV
- LOCUST ST
- MAYKUT AV
- MCCARTHY CIR
- MINER CIR
- NINTH AV
- PARK AV
- R GLAD WAY
- RICHARD WAY
- RUBY DR
- RUSSELL CIR
- SAYLOR LA
- SCHOOL ST
- SEVENTH AV
- SHAKESPEARE DR
- SHELLY DR
- SIXTH AV
- SONNET LA
- SPANGLER CIR
- STINE DR
- STRATFORD AV
- TENTH AV
- THIRD AV
- WALNUT ST



**COLLEGEVILLE BOROUGH**  
MONTGOMERY COUNTY

PREPARED BY THE  
PENNSYLVANIA DEPARTMENT OF TRANSPORTATION  
BUREAU OF PLANNING AND RESEARCH  
GEOGRAPHIC INFORMATION DIVISION  
IN COOPERATION WITH THE  
U.S. DEPARTMENT OF TRANSPORTATION  
FEDERAL HIGHWAY ADMINISTRATION  
AND  
MUNICIPAL SERVICES DISTRICT 6-0  
MUNICIPAL CODE 46 404  
REVISED PER FORM 990 DATED 5-9-14

