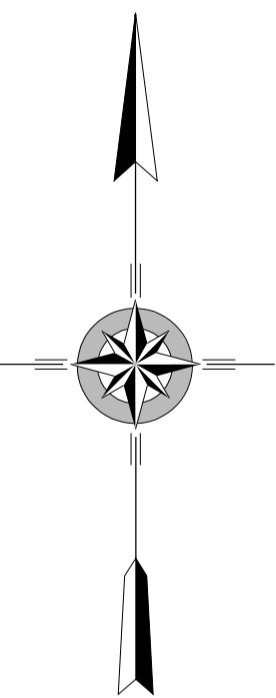
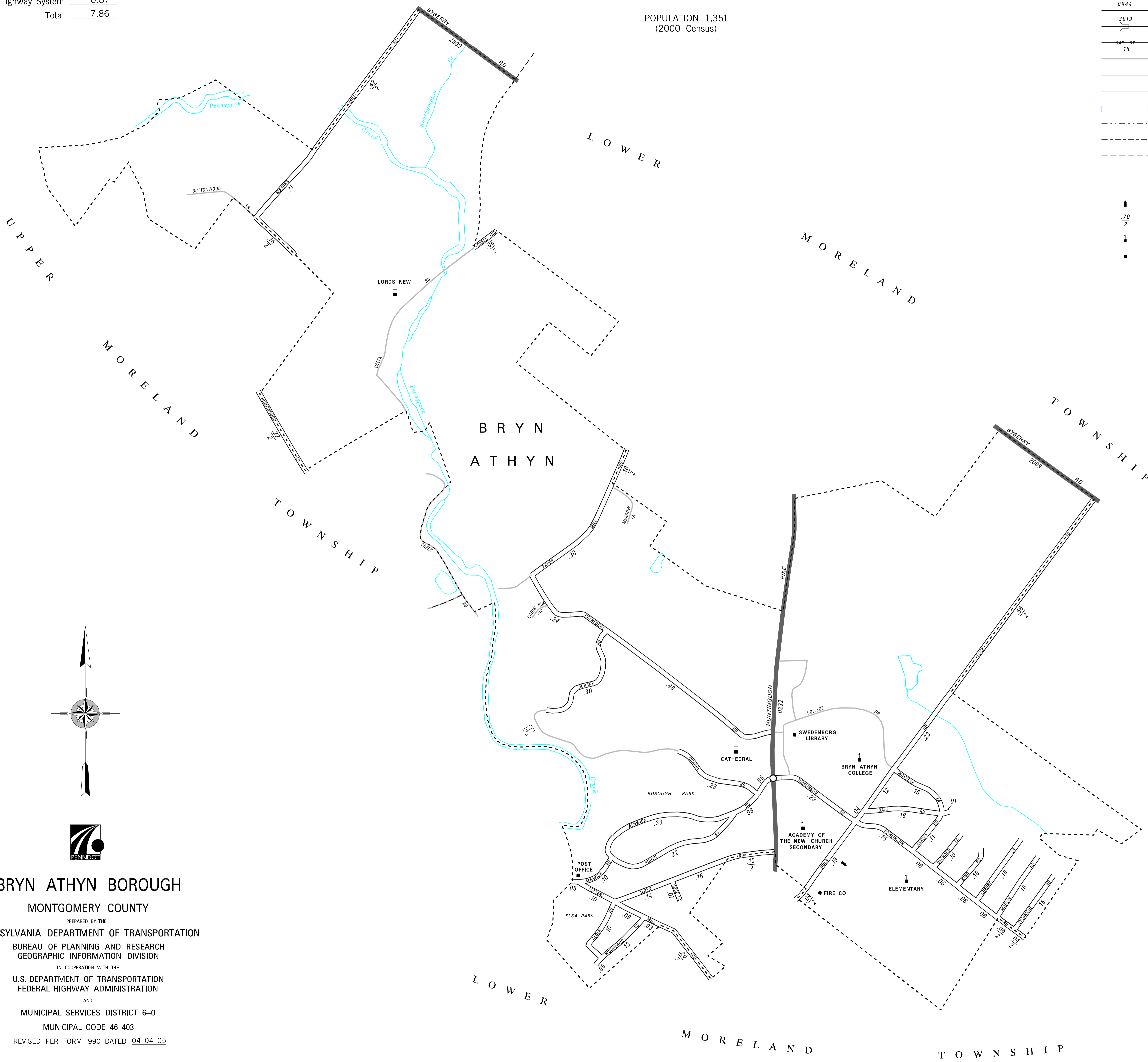


TOTAL MILES	
Borough Road System	6.99
State Highway System	0.87
Total	7.86

POPULATION 1,351  
(2000 Census)

**LEGEND**

- LIMITED ACCESS HIGHWAY
- STATE ROUTE AND NUMBER
- STATE MAINTAINED BRIDGE ON BOROUGH STREET
- BOROUGH STREET NAME AND SEGMENT LENGTH IN MILES
- TURNBACK BOROUGH STREET
- BOROUGH ALLEY
- OTHER ROAD
- RAILROAD
- STATE BOUNDARY
- COUNTY BOUNDARY
- TOWNSHIP BOUNDARY
- CITY BOUNDARY
- BOROUGH BOUNDARY
- MUNICIPAL BUILDING
- SPLIT MILEAGE BETWEEN MUNICIPALITIES
- SCHOOL, COLLEGE OR UNIVERSITY
- POINT OF INTEREST



**BRYN ATHYN BOROUGH**

MONTGOMERY COUNTY

PREPARED BY THE  
PENNSYLVANIA DEPARTMENT OF TRANSPORTATION

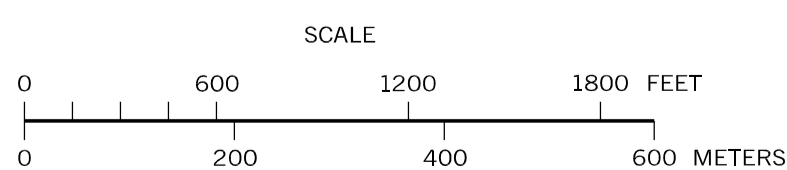
BUREAU OF PLANNING AND RESEARCH  
GEOGRAPHIC INFORMATION DIVISION

IN COOPERATION WITH THE  
U.S. DEPARTMENT OF TRANSPORTATION  
FEDERAL HIGHWAY ADMINISTRATION

AND  
MUNICIPAL SERVICES DISTRICT 6-0

MUNICIPAL CODE 46 403

REVISED PER FORM 990 DATED 04-04-05



- ALDEN RD
- ALNWICK RD
- ASHLEY RD
- BUCK RD
- CATHEDRAL RD
- CHEERY LA
- CREEK RD
- DALE RD
- FETTERS MILL RD
- HUNTINGTON LA
- KING RD
- MARLIN RD
- MASONS MILL RD
- ORCHARD LA
- PAPER MILL RD
- QUARRY RD
- ROSE LA
- SOUTH AV
- SYCAMORE RD
- TOMLINSON RD
- WAVERLY LA
- WOODLAND RD