

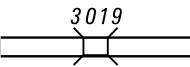
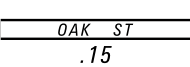






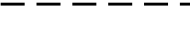






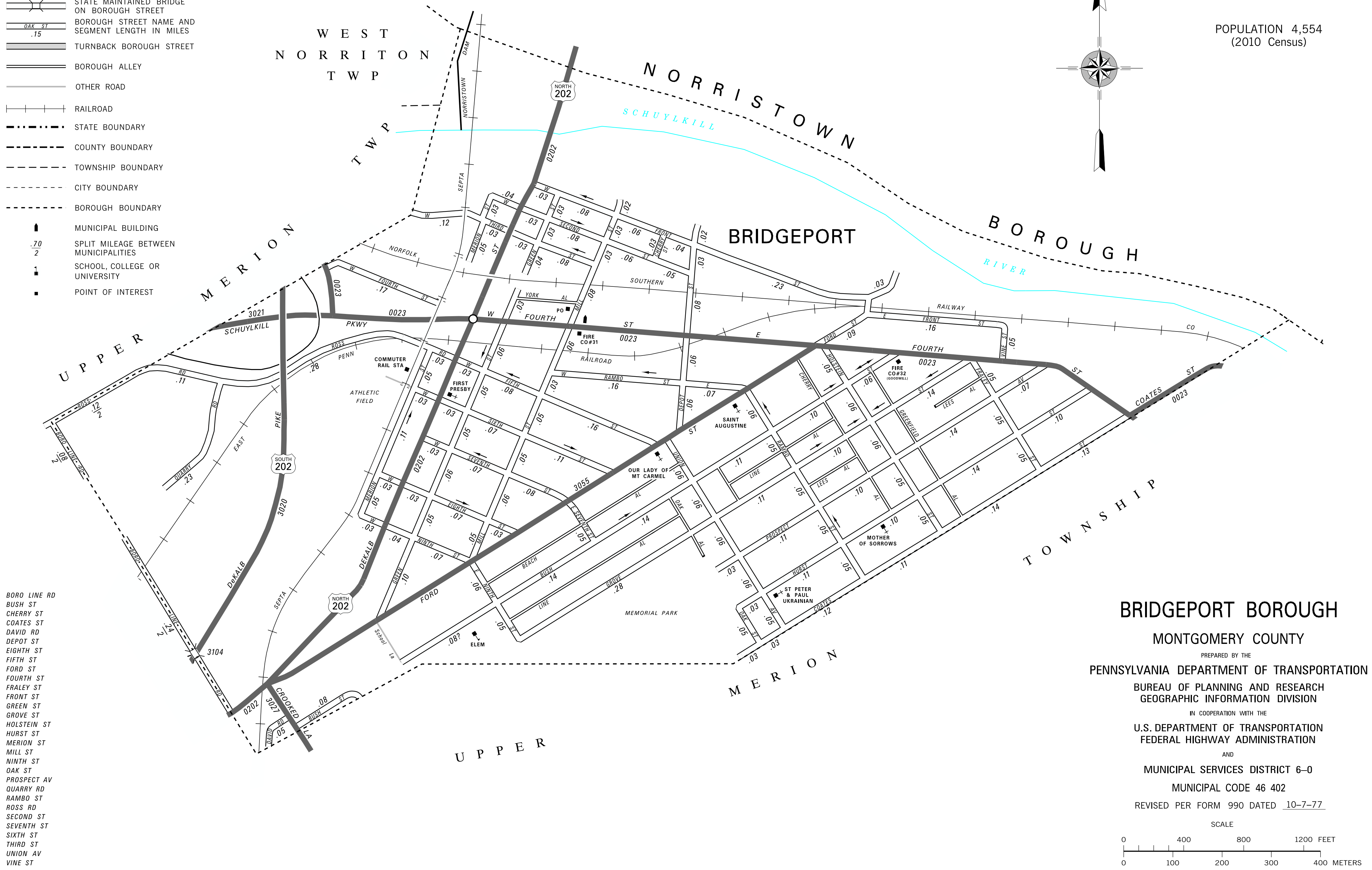
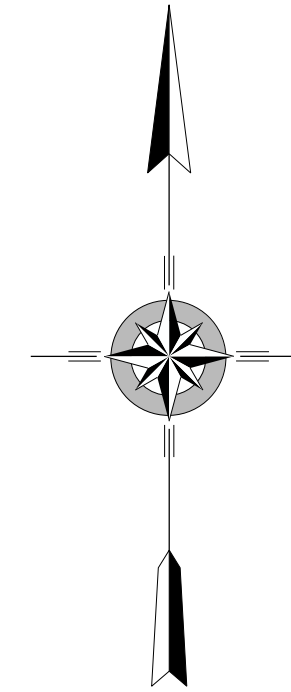


LEGEND

-  LIMITED ACCESS HIGHWAY
-  STATE ROUTE AND NUMBER
-  STATE MAINTAINED BRIDGE ON BOROUGH STREET
-  BOROUGH STREET NAME AND SEGMENT LENGTH IN MILES
-  TURNBACK BOROUGH STREET
-  BOROUGH ALLEY
-  OTHER ROAD
-  RAILROAD
-  STATE BOUNDARY
-  COUNTY BOUNDARY
-  TOWNSHIP BOUNDARY
-  CITY BOUNDARY
-  BOROUGH BOUNDARY
-  MUNICIPAL BUILDING
-  SPLIT MILEAGE BETWEEN MUNICIPALITIES
-  SCHOOL, COLLEGE OR UNIVERSITY
-  POINT OF INTEREST

TOTAL MILES	
Borough Road System	9.27
State Highway System	3.78
Total	13.05

POPULATION 4,554
(2010 Census)



- BORO LINE RD
- BUSH ST
- CHERRY ST
- COATES ST
- DAVID RD
- DEPOT ST
- EIGHTH ST
- FIFTH ST
- FORD ST
- FOURTH ST
- FRALEY ST
- FRONT ST
- GREEN ST
- GROVE ST
- HOLSTEIN ST
- HURST ST
- MERION ST
- MILL ST
- NINTH ST
- OAK ST
- PROSPECT AV
- QUARRY RD
- RAMBO ST
- ROSS RD
- SECOND ST
- SEVENTH ST
- SIXTH ST
- THIRD ST
- UNION AV
- VINE ST

BRIDGEPORT BOROUGH

MONTGOMERY COUNTY

PREPARED BY THE
PENNSYLVANIA DEPARTMENT OF TRANSPORTATION
 BUREAU OF PLANNING AND RESEARCH
 GEOGRAPHIC INFORMATION DIVISION
 IN COOPERATION WITH THE
 U.S. DEPARTMENT OF TRANSPORTATION
 FEDERAL HIGHWAY ADMINISTRATION
 AND
 MUNICIPAL SERVICES DISTRICT 6-0
 MUNICIPAL CODE 46 402
 REVISED PER FORM 990 DATED 10-7-77

