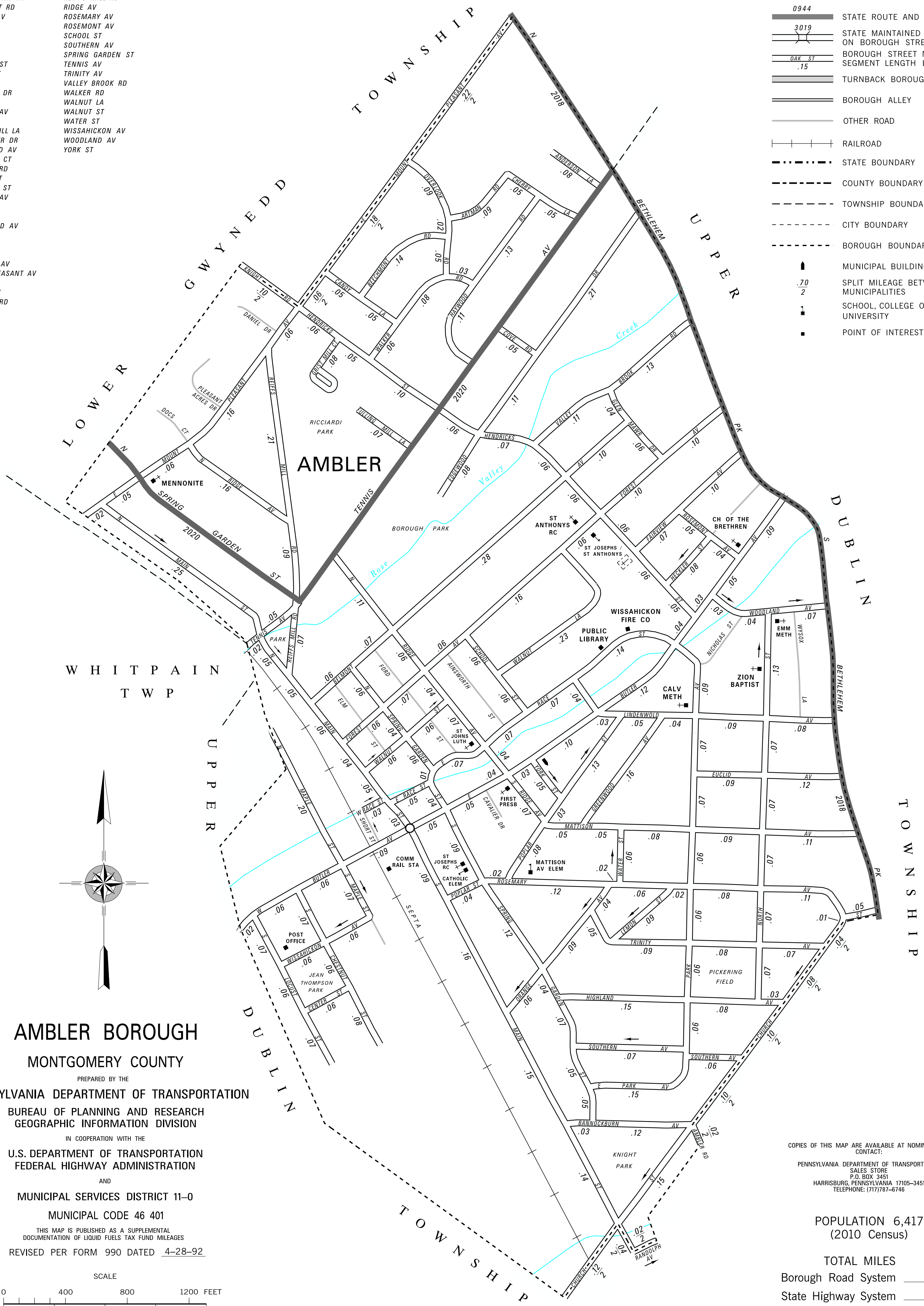


AMBLER RD
 ANDERSON LA
 ARTMAN RD
 BANNOCKBURN AV
 BEECHMONT RD
 BELMONT AV
 BUTLER AV
 CANDY LA
 CENTER ST
 CHERRY LA
 CHESTNUT ST
 CHURCH ST
 COVE RD
 EDGEWOOD DR
 EUCLID AV
 FAIRVIEW AV
 FOREST AV
 FULLING MILL LA
 GLEN MAWR DR
 GREENWOOD AV
 GRIST MILL CT
 HAYWOOD RD
 HECKLER ST
 HENDRICKS ST
 HIGHLAND AV
 KNIGHT RD
 LEMON ST
 LINDENWOLD AV
 LOCUST ST
 MAIN ST
 MAPLE ST
 MATTISON AV
 MOUNT PLEASANT AV
 NORTH ST
 ORANGE AV
 OVERLOOK RD
 PARK AV
 POPLAR ST

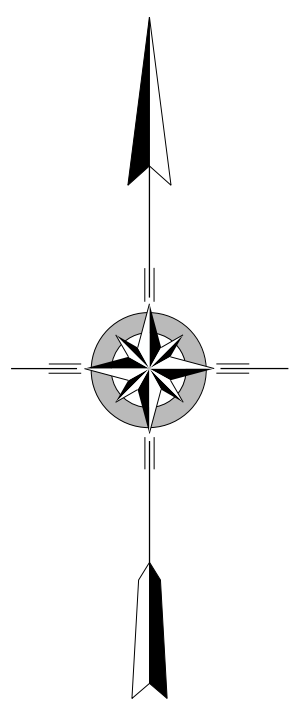
POPLAR ST
 RACE ST
 RANDOLPH AV
 REIFFS MILL RD
 RIDGE AV
 ROSEMARY AV
 ROSEMONT AV
 SCHOOL ST
 SOUTHERN AV
 SPRING GARDEN ST
 TENNIS AV
 TRINITY AV
 VALLEY BROOK RD
 WALKER RD
 WALNUT LA
 WALNUT ST
 WATER ST
 WISSAHICKON AV
 WOODLAND AV
 YORK ST

LEGEND

- LIMITED ACCESS HIGHWAY
- STATE ROUTE AND NUMBER
- STATE MAINTAINED BRIDGE ON BOROUGH STREET
- BOROUGH STREET NAME AND SEGMENT LENGTH IN MILES
- TURNBACK BOROUGH STREET
- BOROUGH ALLEY
- OTHER ROAD
- RAILROAD
- STATE BOUNDARY
- COUNTY BOUNDARY
- TOWNSHIP BOUNDARY
- CITY BOUNDARY
- BOROUGH BOUNDARY
- MUNICIPAL BUILDING
- SPLIT MILEAGE BETWEEN MUNICIPALITIES
- SCHOOL, COLLEGE OR UNIVERSITY
- POINT OF INTEREST



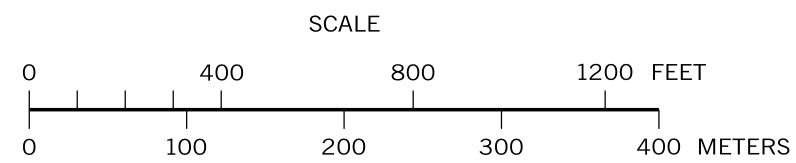
WHITPAIN TWP



AMBLER BOROUGH
MONTGOMERY COUNTY

PREPARED BY THE
PENNSYLVANIA DEPARTMENT OF TRANSPORTATION
 BUREAU OF PLANNING AND RESEARCH
 GEOGRAPHIC INFORMATION DIVISION
 IN COOPERATION WITH THE
 U.S. DEPARTMENT OF TRANSPORTATION
 FEDERAL HIGHWAY ADMINISTRATION
 AND
 MUNICIPAL SERVICES DISTRICT 11-0
 MUNICIPAL CODE 46 401

THIS MAP IS PUBLISHED AS A SUPPLEMENTAL
 DOCUMENTATION OF LIQUID FUELS TAX FUND MILEAGES
 REVISED PER FORM 990 DATED 4-28-92



COPIES OF THIS MAP ARE AVAILABLE AT NOMINAL COST
 CONTACT:
 PENNSYLVANIA DEPARTMENT OF TRANSPORTATION
 SALES STORE
 P.O. BOX 3451
 HARRISBURG, PENNSYLVANIA 17105-3451
 TELEPHONE: (717)787-6746

POPULATION 6,417
(2010 Census)

TOTAL MILES	
Borough Road System	14.74
State Highway System	0.98
Total	15.72