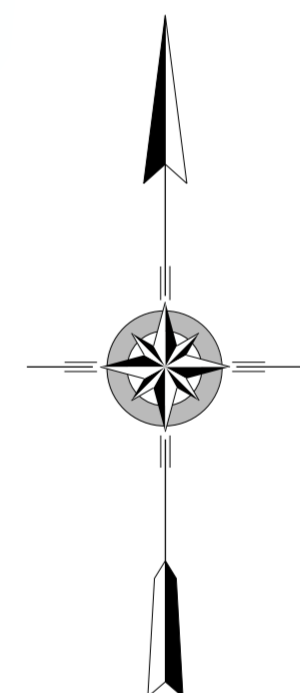
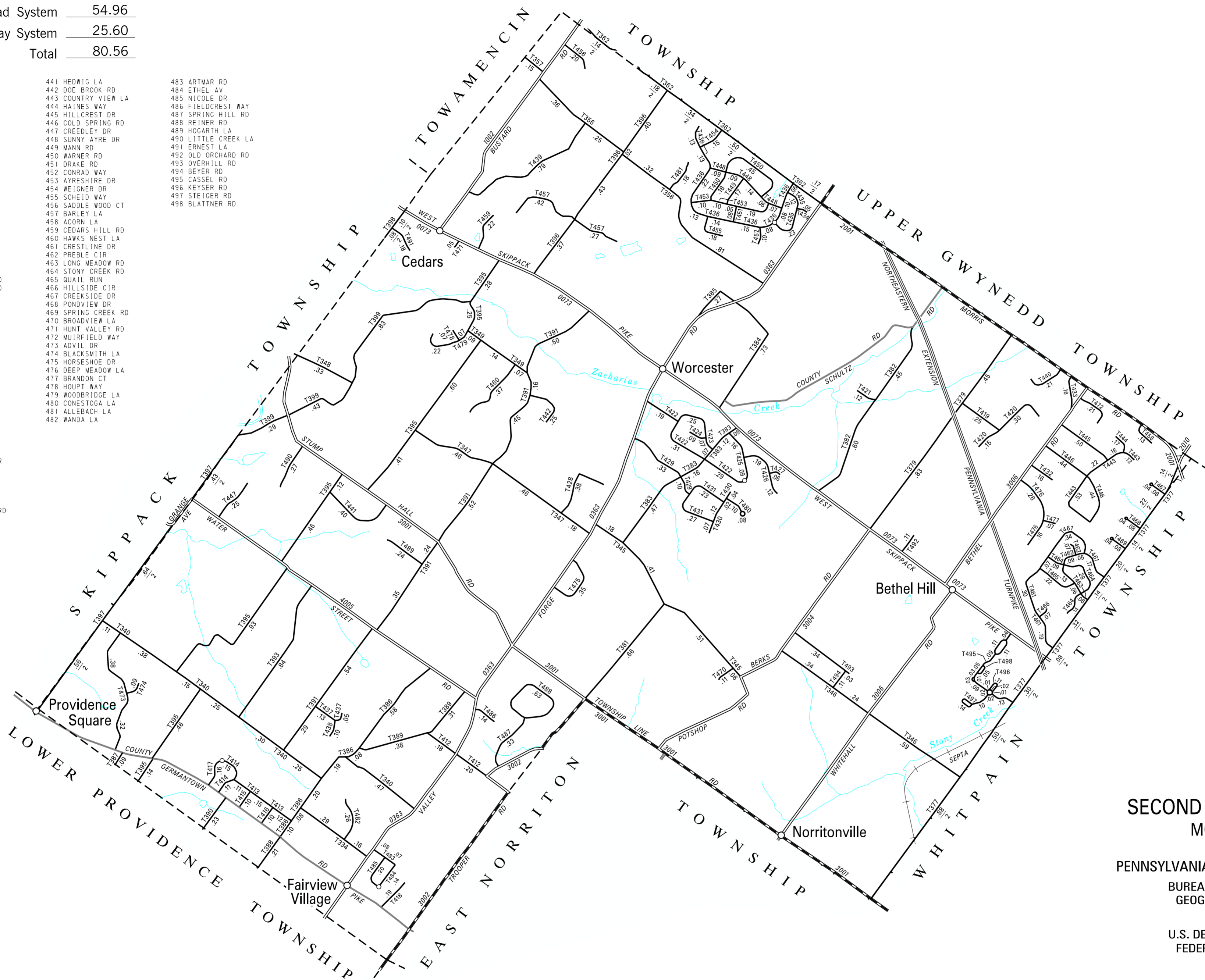


TOTAL MILES	
Township Road System	54.96
State Highway System	25.60
Total	80.56

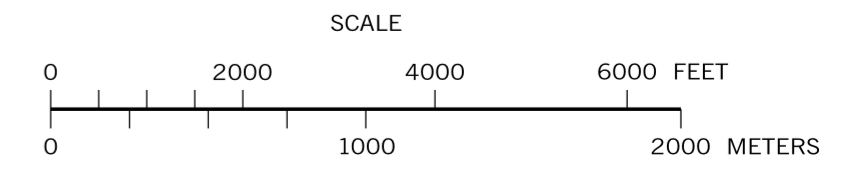
334 GRIFFITH RD	441 HEDWIG LA	483 ARTMAR RD
340 MILL RD	442 DOE BROOK RD	484 ETHEL AV
345 POTSHOP RD	443 COUNTRY VIEW LA	485 NICOLE DR
346 BEAN RD	444 HAINES WAY	486 FIELDCREST WAY
347 HEBNER RD	445 HILLCREST DR	487 SPRING HILL RD
348 ANDERS RD	446 COLD SPRING RD	488 REINER RD
349 FAWN RD	447 CREEDLEY DR	489 HOGARTH LA
356 FISHER RD	448 SUNNY AYRE DR	490 LITTLE CREEK LA
357 FRY RD	449 MANN RD	491 ERNEST LA
362 MORRIS RD	450 WARNER RD	492 OLD ORCHARD RD
377 NORTH WALES RD	451 DRAKE RD	493 OVERHILL RD
379 BERKS RD	452 CONRAD WAY	494 BEYER RD
381 TROOPER RD	453 AYRESHIRE DR	495 CASSEL RD
382 WEBER RD	454 WEIGNER DR	496 KEYSER RD
383 LANDIS RD	455 SCHEID WAY	497 STEIGER RD
384 SHEARER RD	456 SADDLE WOOD CT	498 BLATTNER RD
385 STEELMAN RD	457 BARLEY LA	
386 QUARRY HALL RD	458 ACORN LA	
387 SMITH RD	459 CEDARS HILL RD	
388 CHURCH RD	460 HAWKS NEST LA	
389 DELL RD	461 CRESTLINE DR	
390 MT KIRK AV	462 PREBLE CIR	
391 HOLLOW RD	463 LONG MEADOW RD	
393 MERRYBROOK RD	464 STONY CREEK RD	
395 KREIBLE MILL RD	465 QUAIL RUN	
396 WENTZ CHURCH RD	466 HILLSIDE CIR	
397 GRANGE AV	467 CREEKSIDE DR	
398 CEDARS RD	468 PONDVIEW DR	
399 GREEN HILL RD	469 SPRING CREEK RD	
412 WOODLYN AV	470 BROADVIEW LA	
413 METHACTON AV	471 HUNT VALLEY RD	
414 EAST ADAIR AV	472 MUIRFIELD WAY	
415 PLUMLYN AV	473 ADVIL DR	
416 MARKLEY AV	474 BLACKSMITH LA	
417 WEST ADAIR RD	475 HORSESHOE DR	
418 WINDY HILL RD	476 DEEP MEADOW LA	
419 SHADY LA	477 BRANDON CT	
420 OAK TER	478 HOUPT WAY	
421 CURTIS LA	479 WOODBRIDGE LA	
422 DEFFORD RD	480 CONESTOGA LA	
423 CLYSTON RD	481 ALLEBACH LA	
424 CLYSTON CIR	482 WANDA LA	
425 BAYTON RD		
426 HIGHVIEW DR		
427 MERION WAY		
428 SHEFLEY LA		
429 HICKORY HILL DR		
430 GREEN BRIAR DR		
431 CREST TER		
432 SIBEL CIR		
433 BETHEL DR		
434 STUART WAY		
435 PAWLINGS FORD RD		
436 LOCUST DR		
437 SLOUGH RD		
438 REICHENBACH RD		
439 HOLLIS LA		
440 GLENVIEW DR		

LEGEND

- LIMITED ACCESS HIGHWAY
- STATE ROUTE AND NUMBER
- STATE MAINTAINED BRIDGE ON TOWNSHIP ROAD
- TOWNSHIP ROAD, NUMBER AND SEGMENT LENGTH IN MILES
- IMPASSABLE TOWNSHIP ROAD
- TURNBACK TOWNSHIP ROAD
- OTHER ROAD
- RAILROAD (IN SERVICE)
- RAILROAD ABANDONED (TRACK RETAINED)
- STATE BOUNDARY
- COUNTY BOUNDARY
- TOWNSHIP BOUNDARY
- CITY OR BOROUGH BOUNDARY
- MUNICIPAL BUILDING
- SPLIT MILEAGE BETWEEN MUNICIPALITIES



WORCESTER
SECOND CLASS TOWNSHIP MAP
MONTGOMERY COUNTY
 PREPARED BY THE
PENNSYLVANIA DEPARTMENT OF TRANSPORTATION
 BUREAU OF PLANNING AND RESEARCH
 GEOGRAPHIC INFORMATION DIVISION
 IN COOPERATION WITH THE
U.S. DEPARTMENT OF TRANSPORTATION
FEDERAL HIGHWAY ADMINISTRATION
 MUNICIPAL CODE 46 226
 THIS MAP IS PUBLISHED AS A SUPPLEMENTAL
 DOCUMENTATION OF LIQUID FUELS TAX FUND MILEAGES
 REVISED PER FORM 990 DATED 3-9-18



COPIES OF THIS MAP ARE AVAILABLE AT NOMINAL COST
 CONTACT:
 PENNSYLVANIA DEPARTMENT OF TRANSPORTATION
 SALES STORE
 P.O. BOX 3451
 HARRISBURG, PENNSYLVANIA 17105-3451
 TELEPHONE: (717)787-6746