

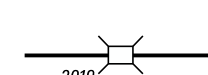










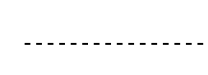
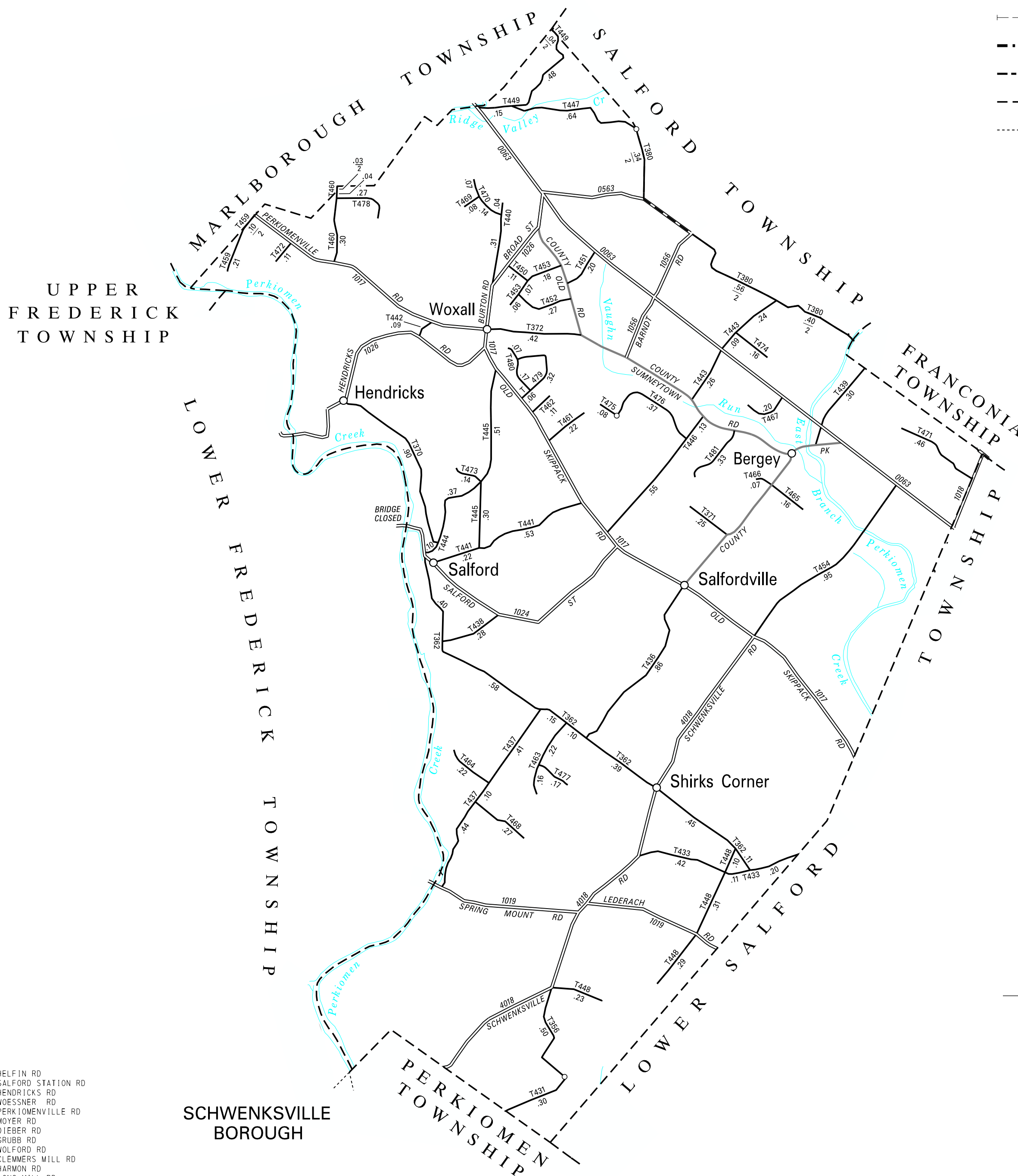


TOTAL MILES	
Township Road System	21.37
State Highway System	15.13
Total	36.50

**LEGEND**

-  LIMITED ACCESS HIGHWAY
-  STATE ROUTE AND NUMBER
-  STATE MAINTAINED BRIDGE ON TOWNSHIP ROAD
-  TOWNSHIP ROAD, NUMBER AND SEGMENT LENGTH IN MILES
-  IMPASSABLE TOWNSHIP ROAD
-  OTHER ROAD
-  RAILROAD (IN SERVICE)
-  RAILROAD ABANDONED (TRACK RETAINED)
-  STATE BOUNDARY
-  COUNTY BOUNDARY
-  TOWNSHIP BOUNDARY
-  CITY OR BOROUGH BOUNDARY
-  MUNICIPAL BUILDING
-  SPLIT MILEAGE BETWEEN MUNICIPALITIES



- 356 HELFIN RD
- 362 SALFORD STATION RD
- 370 HENDRICKS RD
- 371 WOESSNER RD
- 372 PERKIOMENVILLE RD
- 380 MOYER RD
- 431 DIEBER RD
- 433 GRUBB RD
- 436 WOLFORD RD
- 437 CLEMMERS MILL RD
- 438 HARMON RD
- 439 LONG MILL RD
- 440 BURTON RD
- 441 QUARRY RD
- 442 SCHOOL RD
- 443 THOMPSON RD
- 444 OLD CHURCH RD
- 445 CHURCH RD
- 446 POTATO RD
- 447 ROSTKOWSKI RD
- 448 LARSON RD
- 449 ZEPP RD
- 450 OAK LANE DR
- 451 HEATHER DR
- 452 HICKORY DR
- 453 BITTERSWEET DR
- 454 SHELLY RD
- 459 KRATZ RD
- 460 SUMNEYTOWN RD
- 461 OVERLOOK LA
- 462 COOPER LA
- 463 WINTER LA
- 464 BARNBRIDGE LA
- 465 DIMINJAN LA
- 466 GLADYS WAY
- 467 SHADY LA
- 468 GALEN LA
- 469 PINECROST PL
- 470 BRIAR RIDGE LA
- 471 FALLOWFIELD LA
- 472 SKYVIEW LA
- 473 QUAIL RIDGE LA
- 474 JOANNE LA
- 475 COUNTRY VIEW LA
- 476 TRISHA LA
- 477 AUTUMN LA
- 478 STONE HILL RD
- 479 JOSIE LA
- 480 MARY LA
- 481 WOODSPRING LA

SCHWENKSVILLE  
BOROUGH

**UPPER SALFORD  
SECOND CLASS TOWNSHIP MAP  
MONTGOMERY COUNTY**

PREPARED BY THE  
**PENNSYLVANIA DEPARTMENT OF TRANSPORTATION**  
BUREAU OF PLANNING AND RESEARCH  
GEOGRAPHIC INFORMATION DIVISION  
IN COOPERATION WITH THE  
**U.S. DEPARTMENT OF TRANSPORTATION**  
FEDERAL HIGHWAY ADMINISTRATION  
MUNICIPAL CODE 46 223

REVISED PER FORM 990 DATED 5-7-14

