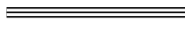
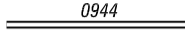
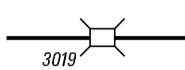
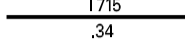






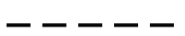



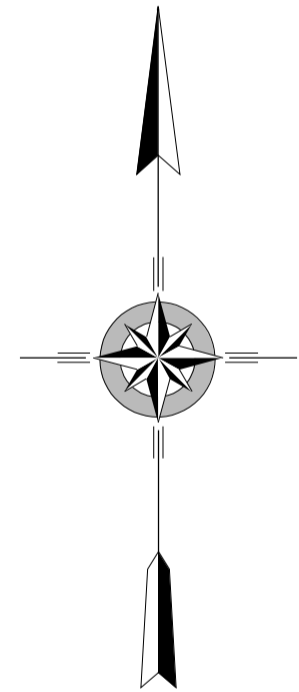
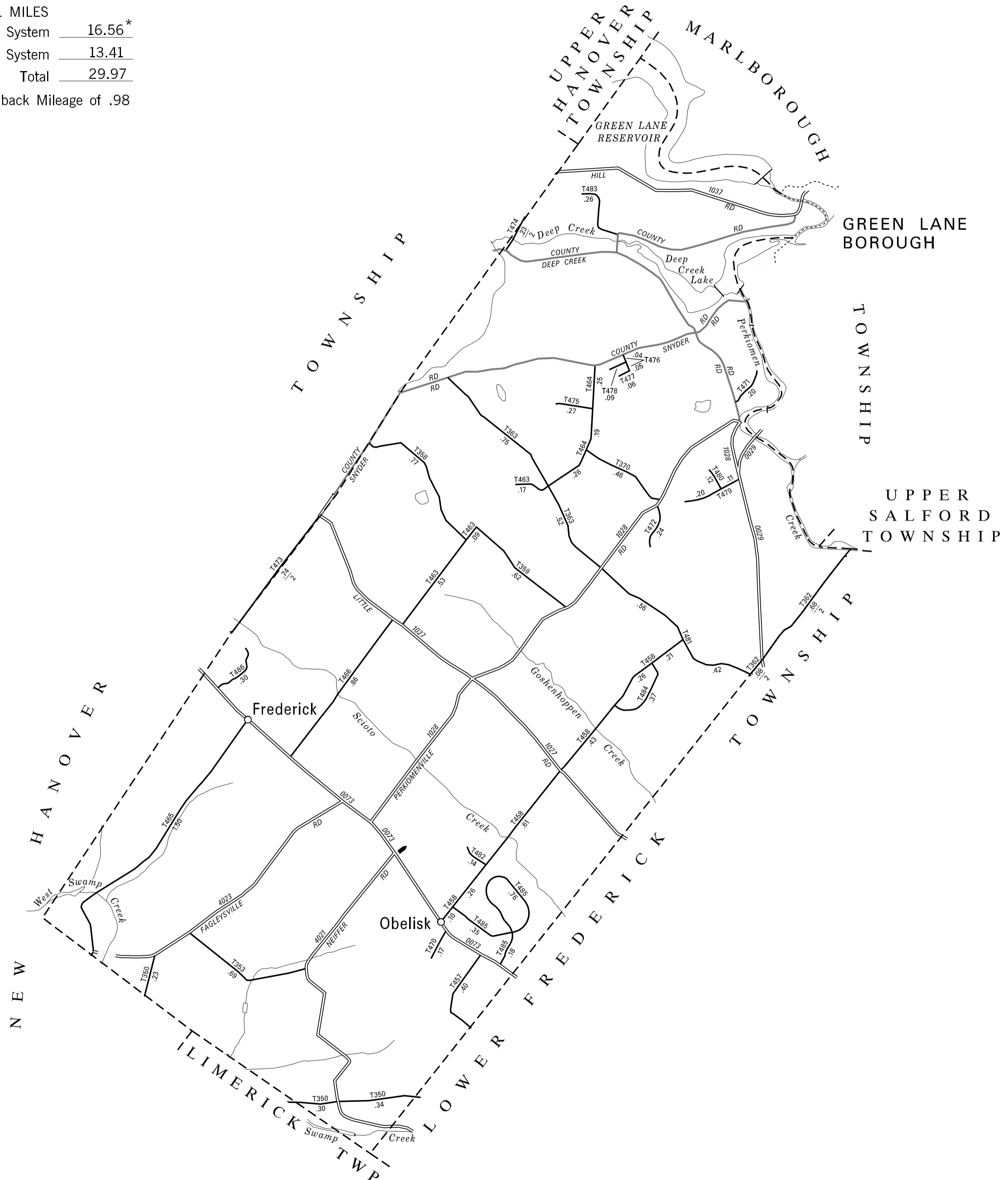


TOTAL MILES	
Township Road System	16.56*
State Highway System	13.41
Total	29.97

* Includes ACT 32 Turnback Mileage of .98

LEGEND

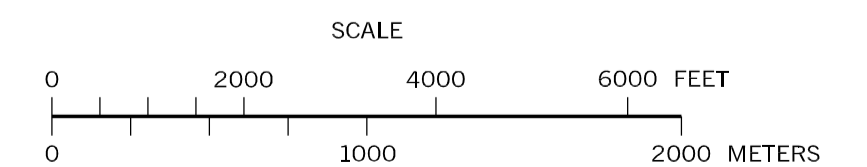
-  LIMITED ACCESS HIGHWAY
-  STATE ROUTE AND NUMBER
-  STATE MAINTAINED BRIDGE ON TOWNSHIP ROAD
-  TOWNSHIP ROAD, NUMBER AND SEGMENT LENGTH IN MILES
-  IMPASSABLE TOWNSHIP ROAD
-  OTHER ROAD
-  RAILROAD (IN SERVICE)
-  RAILROAD ABANDONED (TRACK RETAINED)
-  STATE BOUNDARY
-  COUNTY BOUNDARY
-  TOWNSHIP BOUNDARY
-  CITY OR BOROUGH BOUNDARY
-  MUNICIPAL BUILDING
-  SPLIT MILEAGE BETWEEN MUNICIPALITIES



UPPER FREDERICK SECOND CLASS TOWNSHIP MAP MONTGOMERY COUNTY

PREPARED BY THE
PENNSYLVANIA DEPARTMENT OF TRANSPORTATION
BUREAU OF PLANNING AND RESEARCH
GEOGRAPHIC INFORMATION DIVISION
IN COOPERATION WITH THE
U.S. DEPARTMENT OF TRANSPORTATION
FEDERAL HIGHWAY ADMINISTRATION
MUNICIPAL CODE 46 217

REVISED PER FORM 990 DATED 11-9-05



- 350 SWAMP CREEK RD
- 353 KEYSER RD
- 358 YOST RD
- 359 GOTTSCHALL RD
- 362 KRATZ RD
- 363 HAUCK RD
- 370 GOEDEL RD
- 457 KRAUSE RD
- 458 FAUST RD
- 463 SWEISFORD RD
- 464 BECKER RD
- 465 COLONIAL RD
- 466 HEIMBACH RD
- 470 HUNSBERGER RD
- 471 PERKIOMEN AV
- 472 ROCKHILL RD
- 473 TOWNSHIP LINE RD
- 474 FISHER RD
- 475 WOODLAND RD
- 476 OPOSSUM AV
- 477 WOODCHUCK LA
- 478 PHEASANT AL
- 479 HAYWOOD RD
- 480 LOCUST LA
- 481 SALFORD STATION RD
- 482 BROOKSIDE WY
- 483 CREEK LA
- 484 BUCK RD
- 485 CLOVER LA
- 486 IVY LA