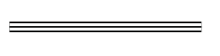

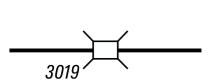
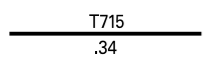
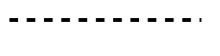




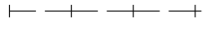
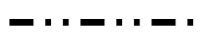
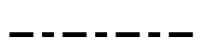
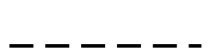

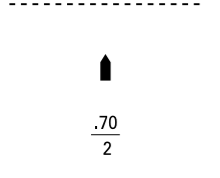


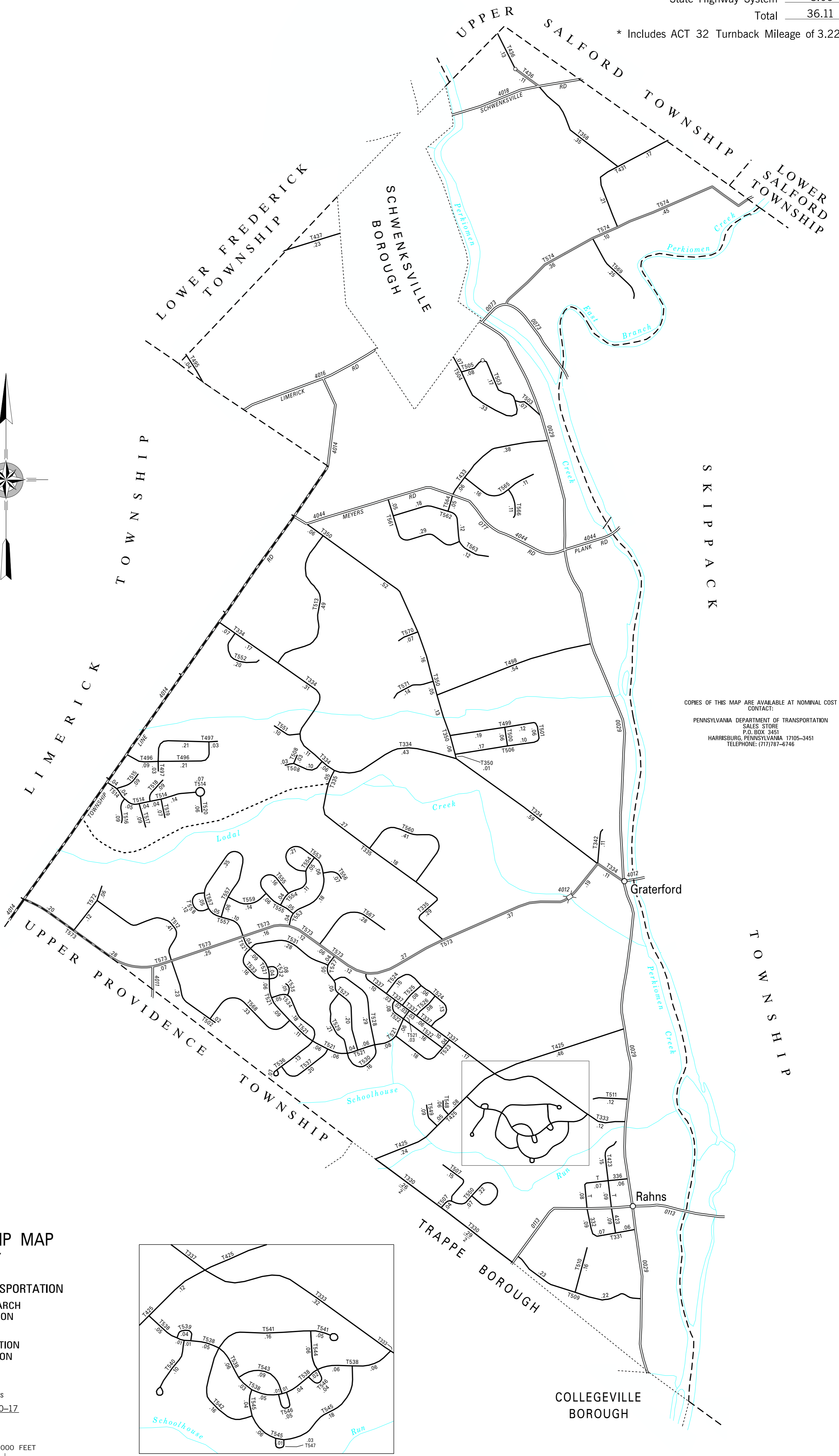
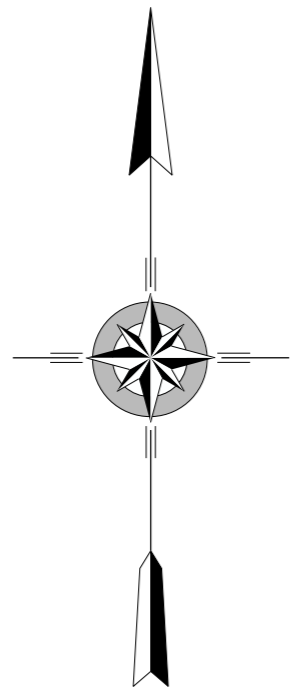
LEGEND

-  LIMITED ACCESS HIGHWAY
-  STATE ROUTE AND NUMBER
-  STATE MAINTAINED BRIDGE ON TOWNSHIP ROAD
-  TOWNSHIP ROAD, NUMBER AND SEGMENT LENGTH IN MILES
-  IMPASSABLE TOWNSHIP ROAD
-  TURNBACK TOWNSHIP ROAD
-  OTHER ROAD
-  RAILROAD (IN SERVICE)
-  RAILROAD ABANDONED (TRACK RETAINED)
-  STATE BOUNDARY
-  COUNTY BOUNDARY
-  TOWNSHIP BOUNDARY
-  CITY OR BOROUGH BOUNDARY
-  MUNICIPAL BUILDING
-  SPLIT MILEAGE BETWEEN MUNICIPALITIES

TOTAL MILES	
Township Road System	28.06*
State Highway System	8.05
Total	36.11

* Includes ACT 32 Turnback Mileage of 3.22

- 330 BETCHER RD
- 331 WASHINGTON ST
- 332 OAK ST
- 333 SCHOOLHOUSE RD
- 334 BRIDGE ST
- 335 GODSHALL RD
- 336 ELLIS RD
- 337 KAGEY RD
- 342 CHURCH RD
- 350 SEITZ RD
- 358 PENNYPACKER RD
- 423 CENTENNIAL ST
- 425 TRAPPE RD
- 428 MAYBERRY RD
- 431 DIEBER RD
- 433 MILLER RD
- 436 CEDAR AV
- 437 BUCHER RD
- 495 CEMETERY RD
- 496 PANEPINTO DR
- 497 ROMAN DR
- 498 MAPLE AV
- 499 ADRIAN RD
- 500 BARBARA LA
- 501 KATARYN LA
- 502 ACOMA LA
- 503 LEXINGTON RD
- 504 SALEM RD
- 505 CONCORD RD
- 506 FRENCH RD
- 507 BONNIE LA
- 508 COLONY DR
- 509 IRON BRIDGE RD
- 510 G P CLEMENT DR
- 511 STEPHANIE LA
- 512 MERION LA
- 513 FOX HEATH BLVD
- 514 GREENSHIRE BLVD
- 515 DRURY LA
- 516 DEVON LA
- 517 ABBEY LA
- 518 CAMBRIDGE LA
- 519 PENNY LA
- 520 CHATHAM LA
- 521 CRANBERRY BLVD
- 522 BRANDYWINE RD
- 523 FORGE RD
- 524 REGENTS RD
- 525 YORKTOWN RD
- 526 GREENVIEW RD
- 527 LONGWOOD RD
- 528 STEWART RD
- 529 COUNTRYSIDE CT
- 530 TUDOR RD
- 531 NORTHRIDGE RD
- 532 KING RD
- 533 BRIGHTON RD
- 534 QUEEN RD
- 535 ELIZABETH CT
- 536 WESTOVER RD
- 537 GLENDALE RD
- 538 GREENE BLVD
- 539 CANNONBALL CT
- 540 ROSS LA
- 541 MUSKET CT
- 542 RED COAT RD
- 543 BAYONET CT
- 544 GUNPOWDER CT
- 545 HAMILTON RD
- 546 GREENE BLVD SPUR
- 547 HAMILTON RD SPUR
- 548 COMMONS LA
- 549 ADAMS LA
- 550 CORNWALLIS WAY
- 551 EMDOR CT
- 552 ARBOR LA
- 553 LINCOLN RD
- 554 JOHNSON RD
- 555 KENNEDY RD
- 556 EISENHOWER RD
- 557 BUYERS RD
- 558 BREWSTER RD
- 559 JACOB RD
- 560 BROOKSIDE RD
- 561 WISMER RD
- 562 MARKLEY RD
- 563 KEELY RD
- 564 BAUMAN RD
- 565 EAGLE VIEW LA
- 566 EAGLE LA
- 567 WYNNEWOOD DR
- 568 BURGESS RD
- 569 BARLEY SHEAF LA
- 570 RAINTREE CIR
- 571 MAPLE GLEN CIR
- 572 WOODBRIDGE RD
- 573 WARTMAN RD
- 574 HALDEMAN RD



COPIES OF THIS MAP ARE AVAILABLE AT NOMINAL COST CONTACT:
 PENNSYLVANIA DEPARTMENT OF TRANSPORTATION
 SALES STORE
 P.O. BOX 3451
 HARRISBURG, PENNSYLVANIA 17105-3451
 TELEPHONE: (717)787-6746

**PERKIOMEN
 SECOND CLASS TOWNSHIP MAP
 MONTGOMERY COUNTY**

PREPARED BY THE
PENNSYLVANIA DEPARTMENT OF TRANSPORTATION
 BUREAU OF PLANNING AND RESEARCH
 GEOGRAPHIC INFORMATION DIVISION
 IN COOPERATION WITH THE
U.S. DEPARTMENT OF TRANSPORTATION
 FEDERAL HIGHWAY ADMINISTRATION
 MUNICIPAL CODE 46 213
 THIS MAP IS PUBLISHED AS A SUPPLEMENTAL
 DOCUMENTATION OF LIQUID FUELS TAX FUND MILEAGES
 REVISED PER FORM 990 DATED 12-20-17

