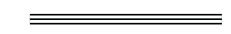
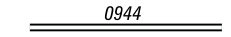
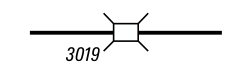
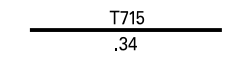











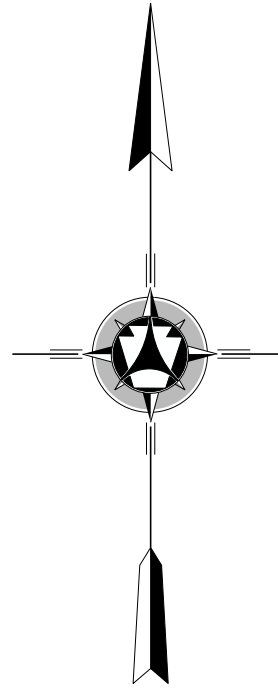
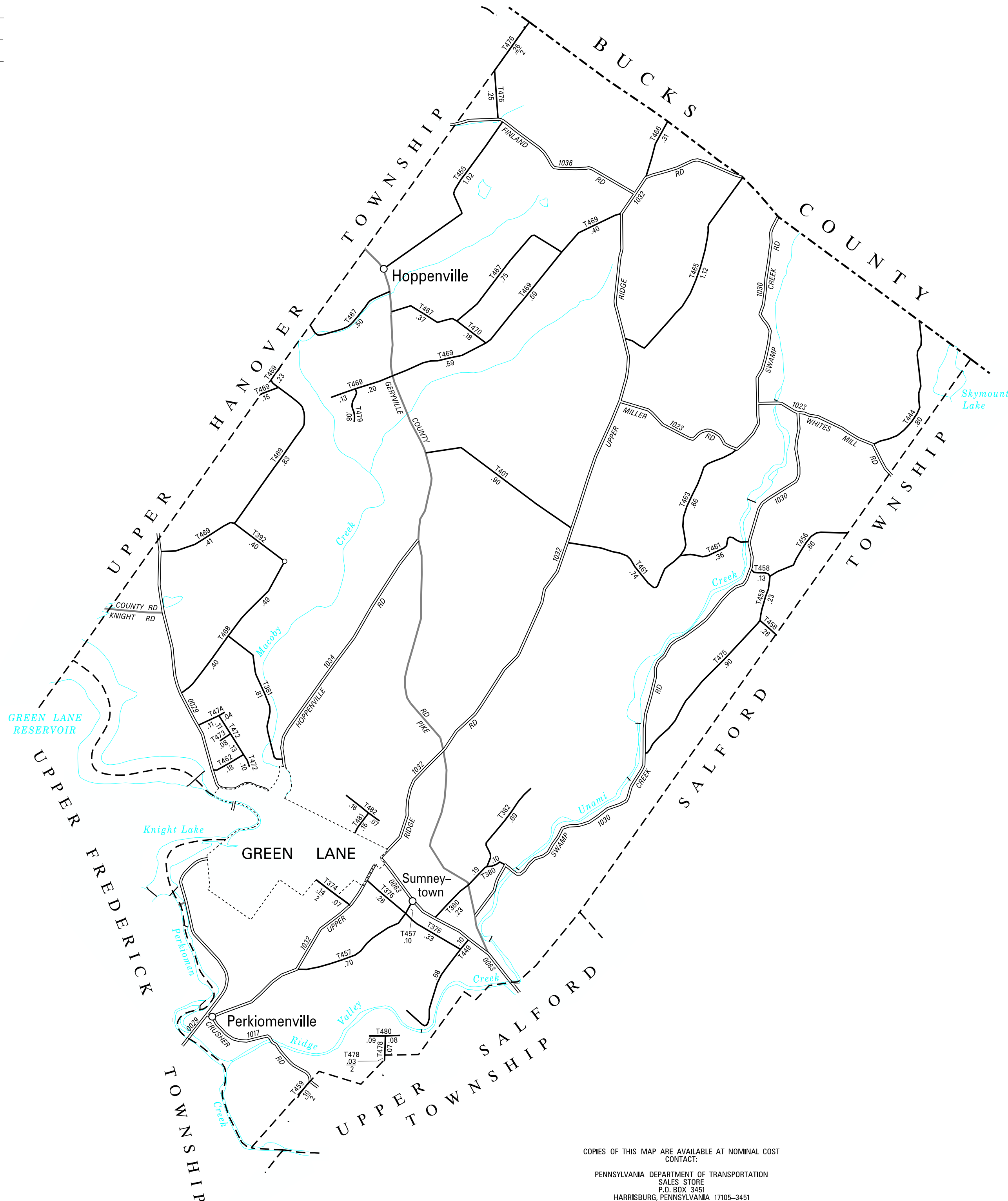


TOTAL MILES	
Township Road System	20.94
State Highway System	21.68
Total	42.62

LEGEND

-  LIMITED ACCESS HIGHWAY
-  STATE ROUTE AND NUMBER
-  STATE MAINTAINED BRIDGE ON TOWNSHIP ROAD
-  TOWNSHIP ROAD, NUMBER AND SEGMENT LENGTH IN MILES
-  IMPASSABLE TOWNSHIP ROAD
-  TURNBACK TOWNSHIP ROAD
-  OTHER ROAD
-  RAILROAD (IN SERVICE)
-  RAILROAD ABANDONED (TRACK RETAINED)
-  STATE BOUNDARY
-  COUNTY BOUNDARY
-  TOWNSHIP BOUNDARY
-  CITY OR BOROUGH BOUNDARY
-  MUNICIPAL BUILDING
-  SPLIT MILEAGE BETWEEN MUNICIPALITIES

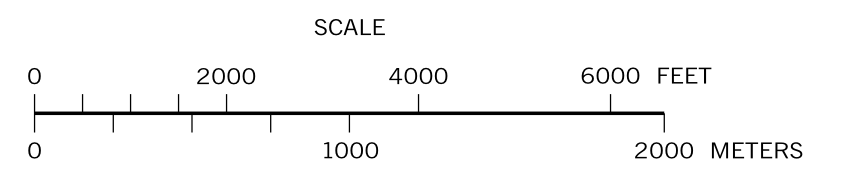


**MARLBOROUGH
SECOND CLASS TOWNSHIP MAP
MONTGOMERY COUNTY**

PREPARED BY THE
PENNSYLVANIA DEPARTMENT OF TRANSPORTATION
BUREAU OF PLANNING AND RESEARCH
GEOGRAPHIC INFORMATION DIVISION
IN COOPERATION WITH THE
U.S. DEPARTMENT OF TRANSPORTATION
FEDERAL HIGHWAY ADMINISTRATION

MUNICIPAL CODE 46 210

THIS MAP IS PUBLISHED AS A SUPPLEMENTAL
DOCUMENTATION OF LIQUID FUELS TAX FUND MILEAGES
REVISED PER FORM 990 DATED 11-25-17



- 374 GREEN ST
- 376 PENNY ST
- 380 MAGAZINE RD
- 381 REIHMAN RD
- 382 WALTERS RD
- 392 BUCK RD
- 401 HIFFLETRAY RD
- 444 LONG RD
- 449 CHURCH RD
- 455 BRINCKMAN RD
- 456 SCOTT RD
- 457 PERKIOMENVILLE RD
- 458 KNUCKLES RD
- 459 KRATZ STATION RD
- 461 PRICE RD
- 462 WASHINGTON LA
- 463 CAMP RD
- 465 ZIEGLER RD
- 466 HARING RD
- 467 HENDRICKS RD
- 468 McLEANS STATION RD
- 469 CAMPBELL RD
- 470 LINSENBIGLER RD
- 472 INDEPENDENCE DR
- 473 EASTER LA
- 474 MEMORIAL DR
- 475 PAYNE RD
- 476 MILLER RD
- 478 SUMNEYTOWN RD
- 479 MARDON DR
- 480 UNAMI CIR
- 481 FIFTH ST
- 482 COMMERCE DR

COPIES OF THIS MAP ARE AVAILABLE AT NOMINAL COST
CONTACT:
PENNSYLVANIA DEPARTMENT OF TRANSPORTATION
SALES STORE
P.O. BOX 3451
HARRISBURG, PENNSYLVANIA 17105-3451
TELEPHONE: (717)787-6746